FLOOD INSURANCE STUDY

FEDERAL EMERGENCY MANAGEMENT AGENCY

VOLUME 3 OF 3

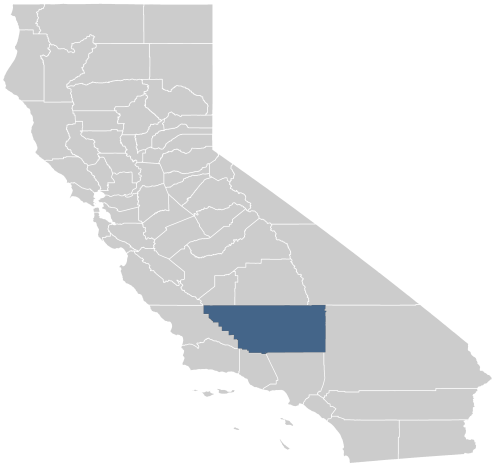

KERN COUNTY, CALIFORNIA

AND INCORPORATED AREAS

COMMUNITY NAME	NUMBER	COMMUNITY NAME	NUMBER
Arvin, City of	060076	McFarland, City of	060080
Bakersfield, City of	060077	Ridgecrest, City of	060081
California City, City of	060440	Shafter, City of	060082
Delano, City of	060078	Taft, City of	065063
Kern County, Unincorporated Areas	060075	Tehachapi, City of	060084
Maricopa, City of	060079	Wasco, City of	060085

PRELIMINARY:
NOVEMBER 15, 2019

REVISED:

To Be Determined

FLOOD INSURANCE STUDY NUMBER
06029CV003B
Version Number 2.6.3.6

FEMA

TABLE OF CONTENTS

Volume 1

		Page
SECTION 1.0 – INTRODUCTION		**1**
1.1	The National Flood Insurance Program	1
1.2	Purpose of this Flood Insurance Study Report	2
1.3	Jurisdictions Included in the Flood Insurance Study Project	2
1.4	Considerations for using this Flood Insurance Study Report	12
SECTION 2.0 – FLOODPLAIN MANAGEMENT APPLICATIONS		**25**
2.1	Floodplain Boundaries	25
2.2	Floodways	31
2.3	Base Flood Elevations	32
2.4	Non-Encroachment Zones	33
2.5	Coastal Flood Hazard Areas	33
2.5.1	Water Elevations and the Effects of Waves	33
2.5.2	Floodplain Boundaries and BFEs for Coastal Areas	33
2.5.3	Coastal High Hazard Areas	33
2.5.4	Limit of Moderate Wave Action	34
SECTION 3.0 – INSURANCE APPLICATIONS		**34**
3.1	National Flood Insurance Program Insurance Zones	34
SECTION 4.0 – AREA STUDIED		**34**
4.1	Basin Description	34
4.2	Principal Flood Problems	36
4.3	Non-Levee Flood Protection Measures	39
4.4	Levees	40
SECTION 5.0 – ENGINEERING METHODS		**53**
5.1	Hydrologic Analyses	53
5.2	Hydraulic Analyses	59
5.3	Coastal Analyses	67
5.3.1	Total Stillwater Elevations	67
5.3.2	Waves	67
5.3.3	Coastal Erosion	67
5.3.4	Wave Hazard Analyses	68
5.4	Alluvial Fan Analyses	68
SECTION 6.0 – MAPPING METHODS		**70**
6.1	Vertical and Horizontal Control	70
6.2	Base Map	72
6.3	Floodplain and Floodway Delineation	73

Volume 2

6.4	Coastal Flood Hazard Mapping	114
6.5	FIRM Revisions	114

6.5.1 Letters of Map Amendment 114
6.5.2 Letters of Map Revision Based on Fill 114
6.5.3 Letters of Map Revision 115
6.5.4 Physical Map Revisions 115
6.5.5 Contracted Restudies 116
6.5.6 Community Map History 116

SECTION 7.0 – CONTRACTED STUDIES AND COMMUNITY COORDINATION 118
7.1 Contracted Studies 118
7.2 Community Meetings 120

SECTION 8.0 – ADDITIONAL INFORMATION 124

SECTION 9.0 – BIBLIOGRAPHY AND REFERENCES 125

Figures

Page

Figure 1: FIRM Index 14
Figure 2: FIRM Notes to Users 18
Figure 3: Map Legend for FIRM 21
Figure 4: Floodway Schematic 32
Figure 5: Wave Runup Transect Schematic 33
Figure 6: Coastal Transect Schematic 33
Figure 7: Frequency Discharge-Drainage Area Curves 58
Figure 8: 1% Annual Chance Total Stillwater Elevations for Coastal Areas 67
Figure 9: Transect Location Map 68

Tables

Page

Table 1: Listing of NFIP Jurisdictions 3
Table 2: Flooding Sources Included in this FIS Report 27
Table 3: Flood Zone Designations by Community 34
Table 4: Basin Characteristics 35
Table 5: Principal Flood Problems 36
Table 6: Historic Flooding Elevations 39
Table 7: Non-Levee Flood Protection Measures 39
Table 8: Levees 42
Table 9: Summary of Discharges 54
Table 10: Summary of Non-Coastal Stillwater Elevations 59
Table 11: Stream Gage Information used to Determine Discharges 59
Table 12: Summary of Hydrologic and Hydraulic Analyses 61
Table 13: Roughness Coefficients 66
Table 14: Summary of Coastal Analyses 67

Table 15: Tide Gage Analysis Specifics 67
Table 16: Coastal Transect Parameters 68
Table 17: Summary of Alluvial Fan Analyses 69
Table 18: Results of Alluvial Fan Analyses 70
Table 19: Countywide Vertical Datum Conversion 71
Table 20: Stream-Based Vertical Datum Conversion 71
Table 21: Base Map Sources 72
Table 22: Summary of Topographic Elevation Data used in Mapping 74
Table 23: Floodway Data 77

Volume 2

Table 23: Floodway Data 77
Table 24: Flood Hazard and Non-Encroachment Data for Selected Streams 114
Table 25: Summary of Coastal Transect Mapping Considerations 114
Table 26: Incorporated Letters of Map Change 115
Table 27: Community Map History 117
Table 28: Summary of Contracted Studies Included in this FIS Report 118
Table 29: Community Meetings 121
Table 30: Map Repositories 124
Table 31: Additional Information 125
Table 32: Bibliography and References 126

Exhibits

Flood Profiles	Panel
Antelope Creek	01P-06P
Blackburn Creek	07P-09P
Bodfish Creek	10P-13P
Boron Avenue Creek	14P-19P
Cache Creek	20P-25P
Caliente Creek	26P-28P
Caliente Creek near Loraine	29P-34P
Caliente Creek Tributary 1	35P-36P
Cottonwood Creek	37P-41P
Cuddy Creek	42P-63P
El Paso Wash	64P-66P
Erskine Creek	67P-72P

Volume 3

Exhibits

Flood Profiles	Panel
Indian Creek	73P-74P
Jawbone Canyon Wash	75P-80P
Kern River at Kernville	81P-87P
Kern River	88P-143 P
Kern River	144P-147 P
Little Dixie Wash	148P-151 P
North Sandy Creek	152P
Poso Creek	153P-157 P
Ranger Station Creek	158P-160 P
Sandy Creek	161P-164 P
South Branch Poso Creek	165P-166 P
South Fork Kern River	167P-174 P
Tierra Del Sol Creek	175P-185 P
Upper Sycamore Creek	186P-189 P
Weaver Creek	190P-192 P

Published Separately

Flood Insurance Rate Map (FIRM)

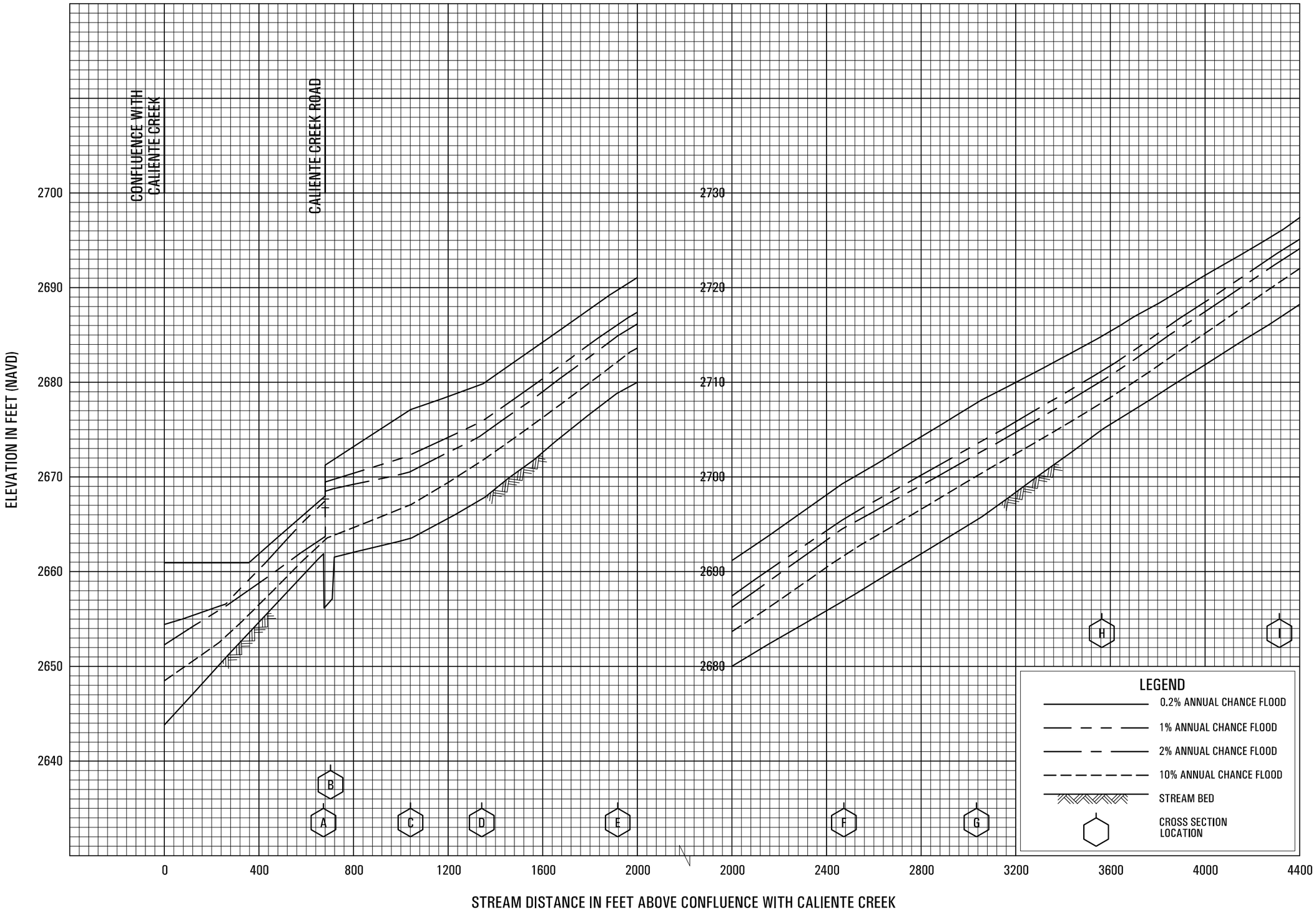

FLOOD PROFILES

INDIAN CREEK

FEDERAL EMERGENCY MANAGEMENT AGENCY

KERN COUNTY, CA

AND INCORPORATED AREAS



FLOOD PROFILES

INDIAN CREEK

FEDERAL EMERGENCY MANAGEMENT AGENCY

KERN COUNTY, CA

AND INCORPORATED AREAS

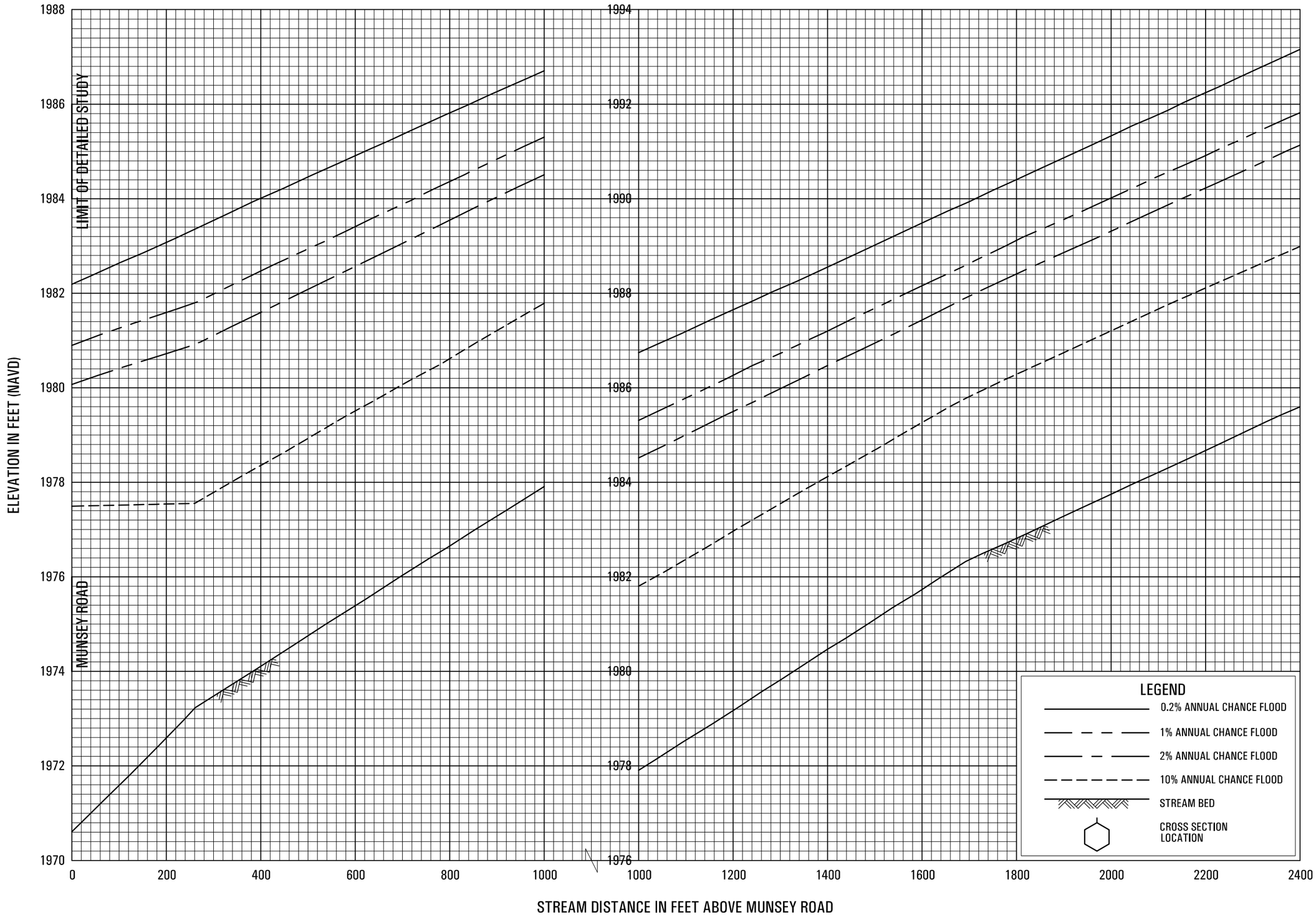

FLOOD PROFILES

JAWBONE CANYON WASH

FEDERAL EMERGENCY MANAGEMENT AGENCY

KERN COUNTY, CA

AND INCORPORATED AREAS

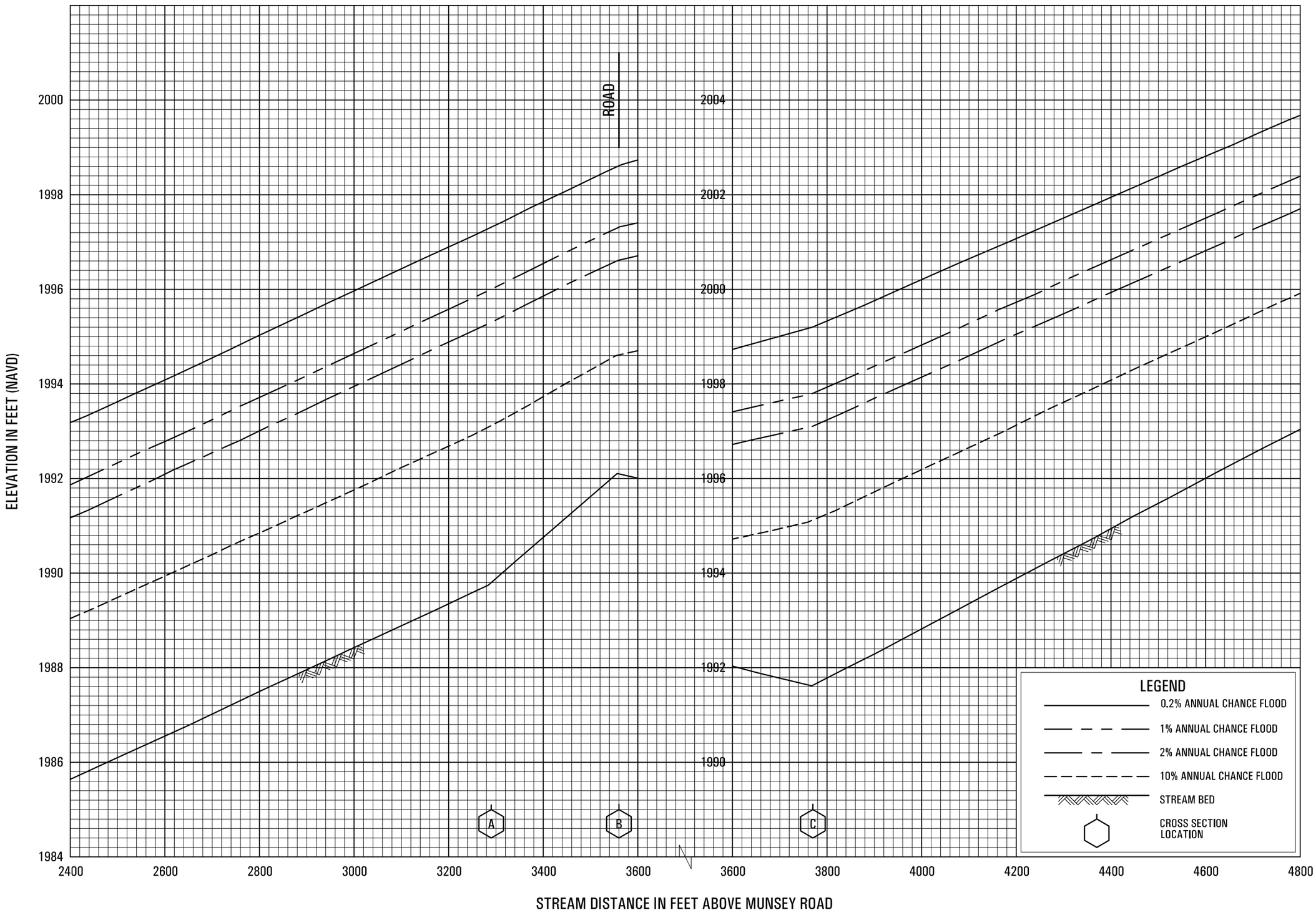

FLOOD PROFILES

JAWBONE CANYON WASH

FEDERAL EMERGENCY MANAGEMENT AGENCY

KERN COUNTY, CA

AND INCORPORATED AREAS

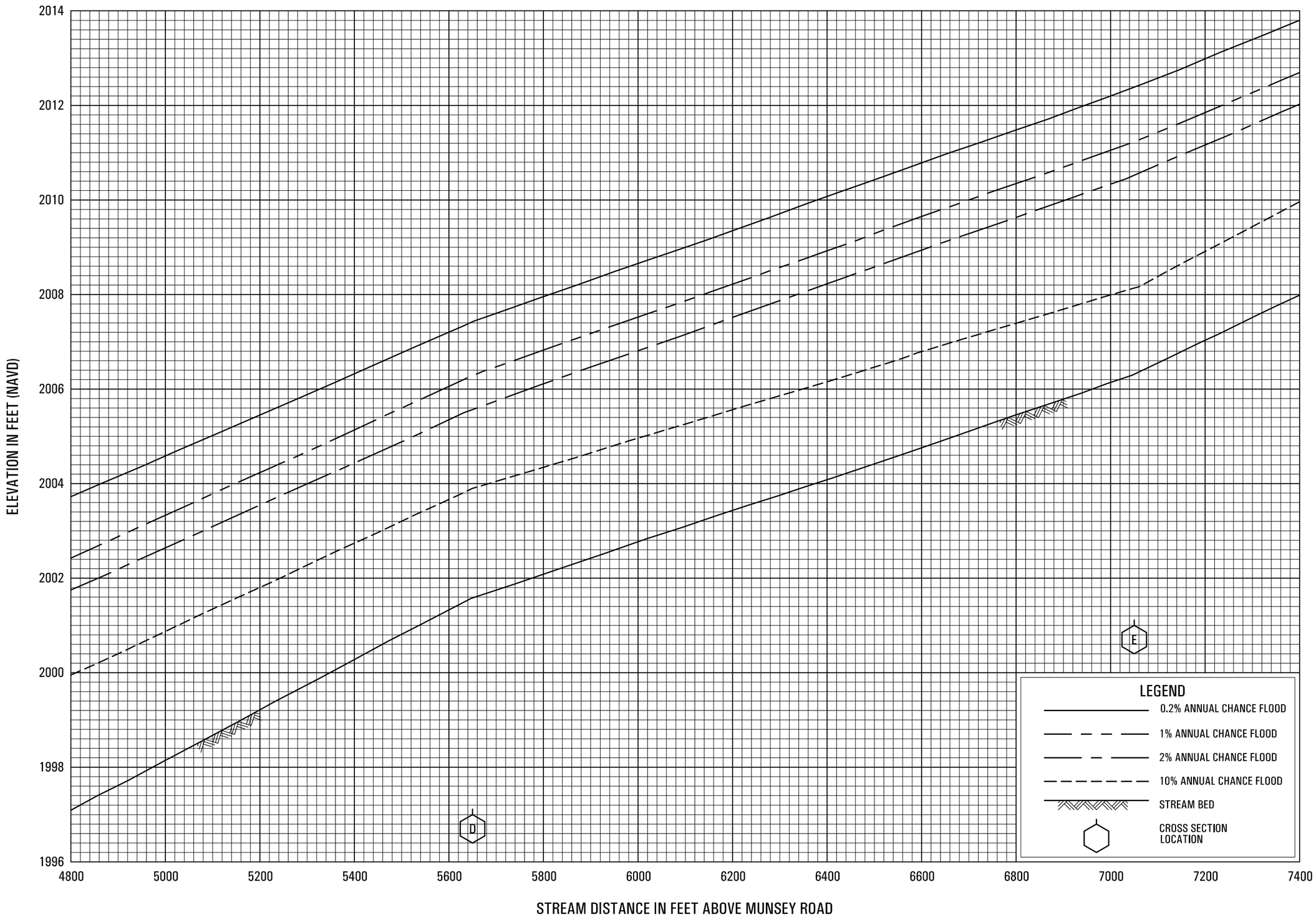

FLOOD PROFILES

JAWBONE CANYON WASH

FEDERAL EMERGENCY MANAGEMENT AGENCY

KERN COUNTY, CA

AND INCORPORATED AREAS

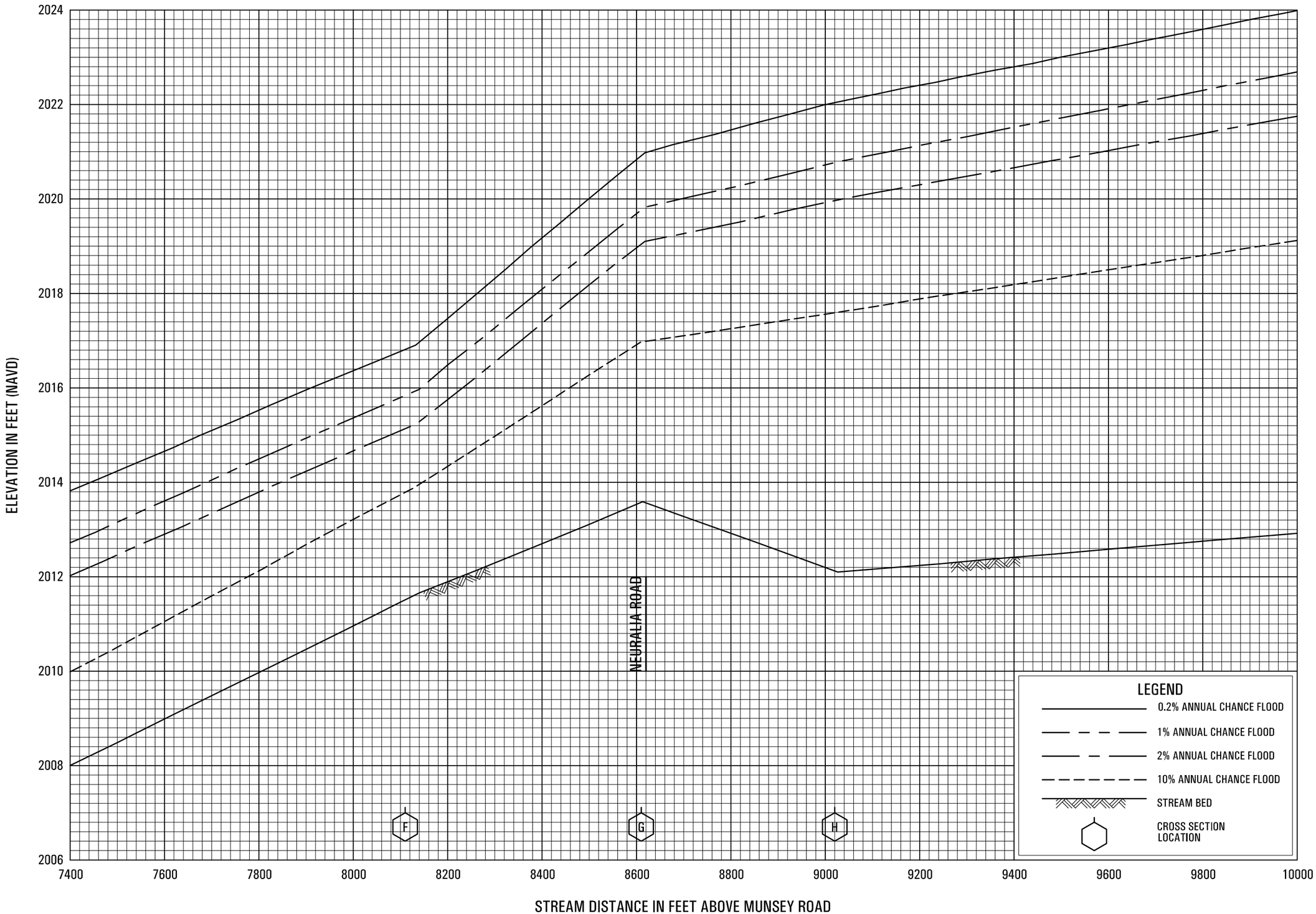

FLOOD PROFILES

JAWBONE CANYON WASH

FEDERAL EMERGENCY MANAGEMENT AGENCY

KERN COUNTY, CA

AND INCORPORATED AREAS

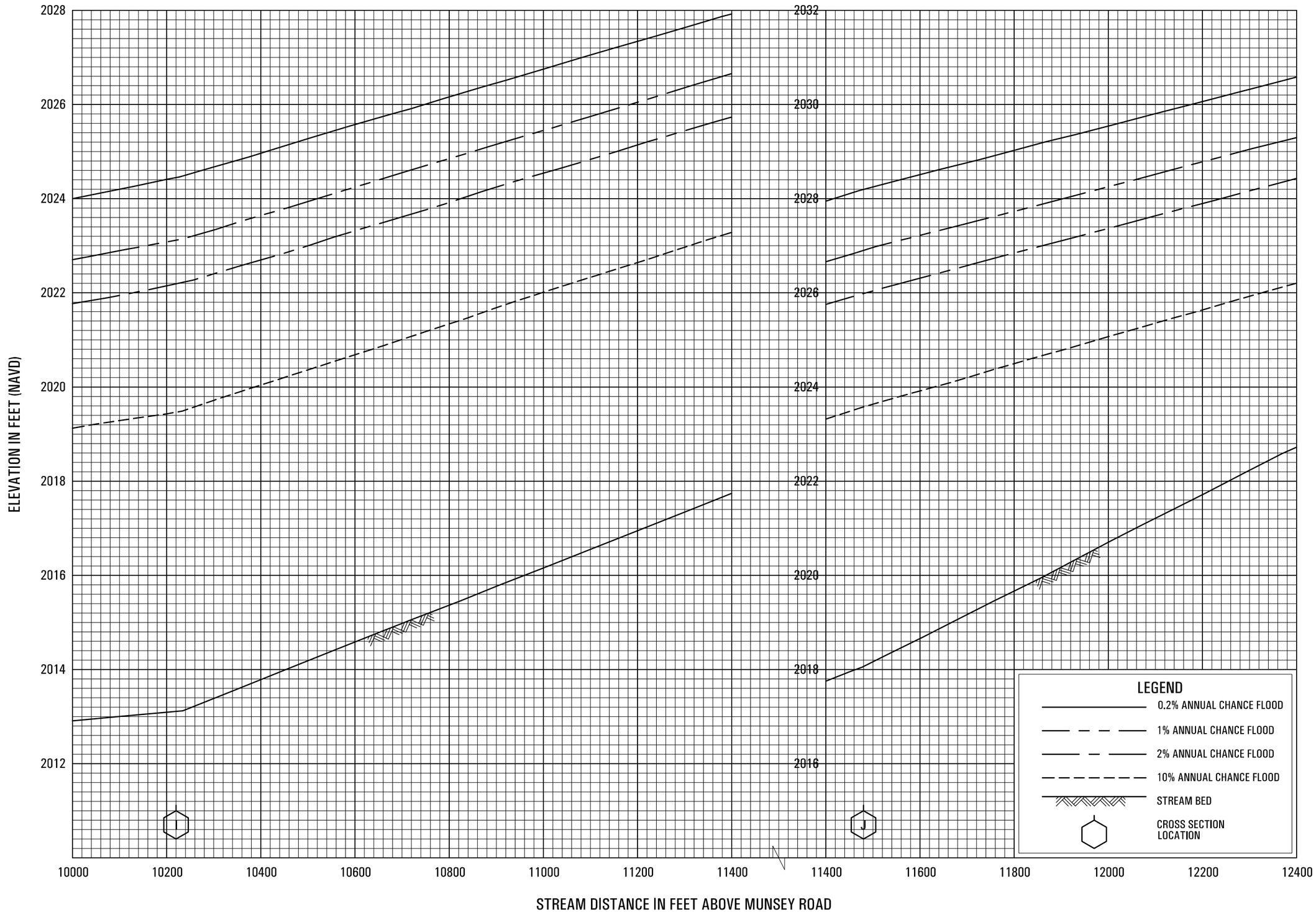

FLOOD PROFILES

JAWBONE CANYON WASH

FEDERAL EMERGENCY MANAGEMENT AGENCY

KERN COUNTY, CA

AND INCORPORATED AREAS



FLOOD PROFILES

JAWBONE CANYON WASH

FEDERAL EMERGENCY MANAGEMENT AGENCY

KERN COUNTY, CA

AND INCORPORATED AREAS

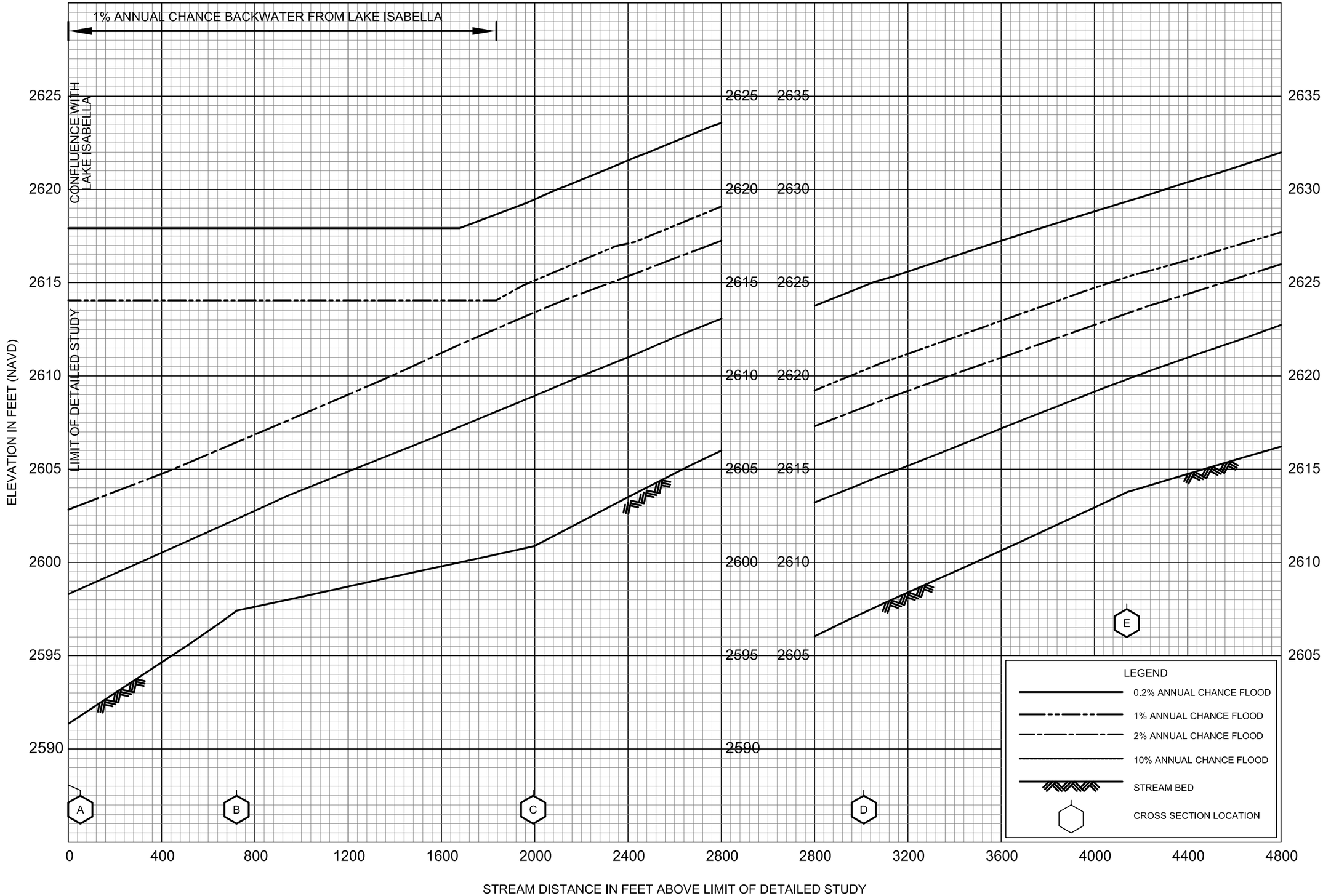

FLOOD PROFILES

KERN RIVER AT KERNVILLE

FEDERAL EMERGENCY MANAGEMENT AGENCY

KERN COUNTY, CA

AND INCORPORATED AREAS

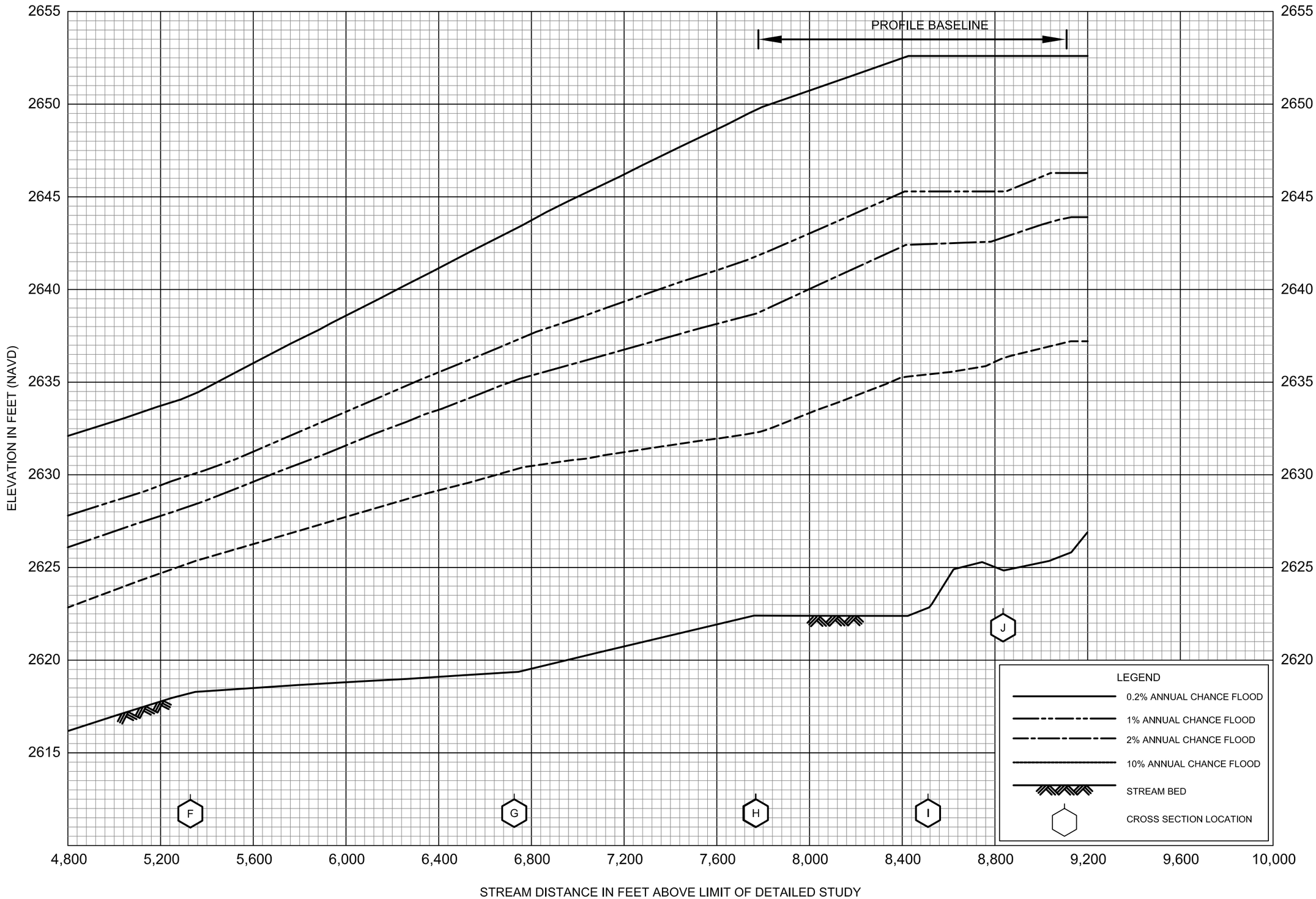

FLOOD PROFILES

KERN RIVER AT KERNVILLE

FEDERAL EMERGENCY MANAGEMENT AGENCY

KERN COUNTY, CA

AND INCORPORATED AREAS

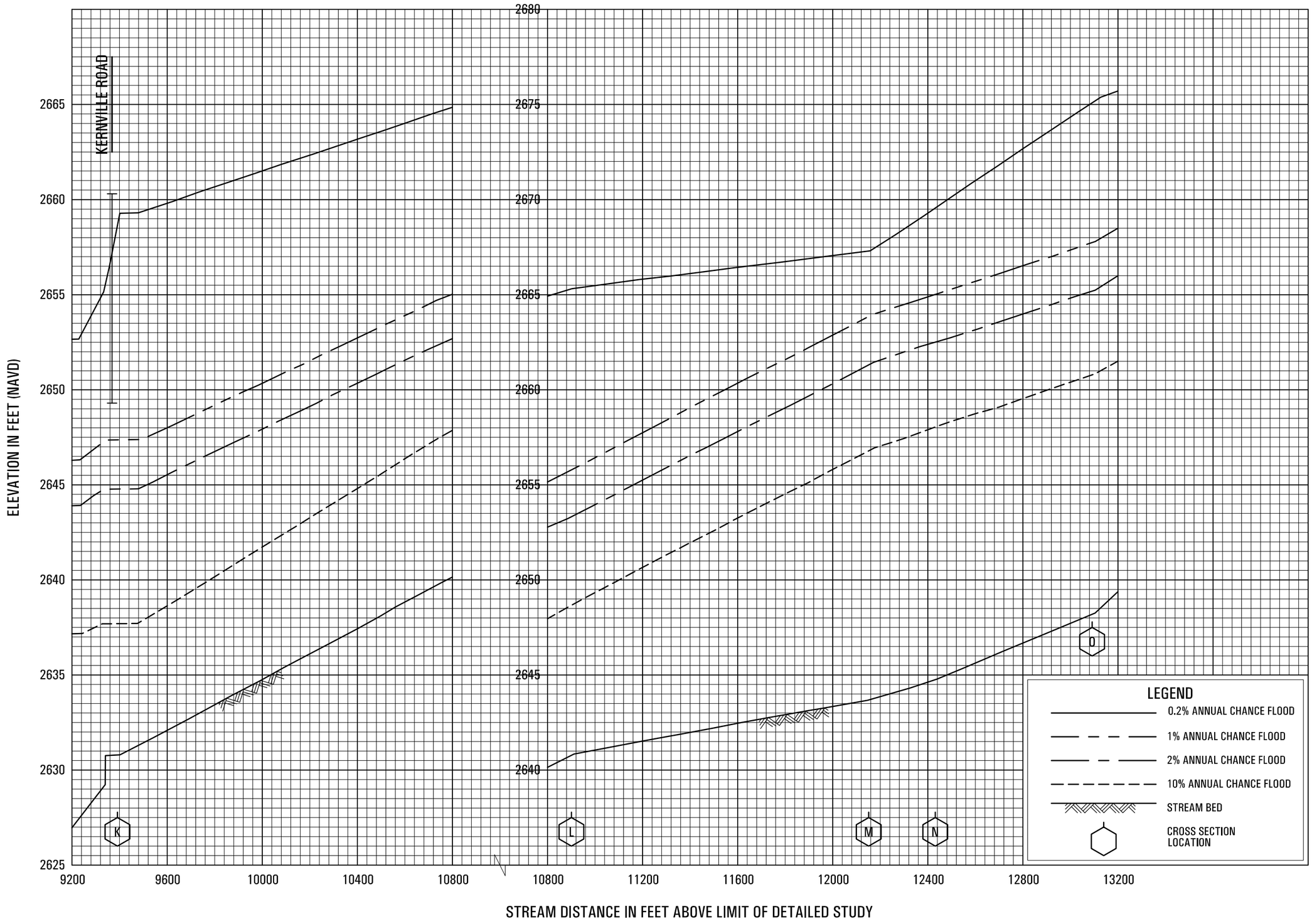

FLOOD PROFILES

KERN RIVER AT KERNVILLE

FEDERAL EMERGENCY MANAGEMENT AGENCY

KERN COUNTY, CA

AND INCORPORATED AREAS

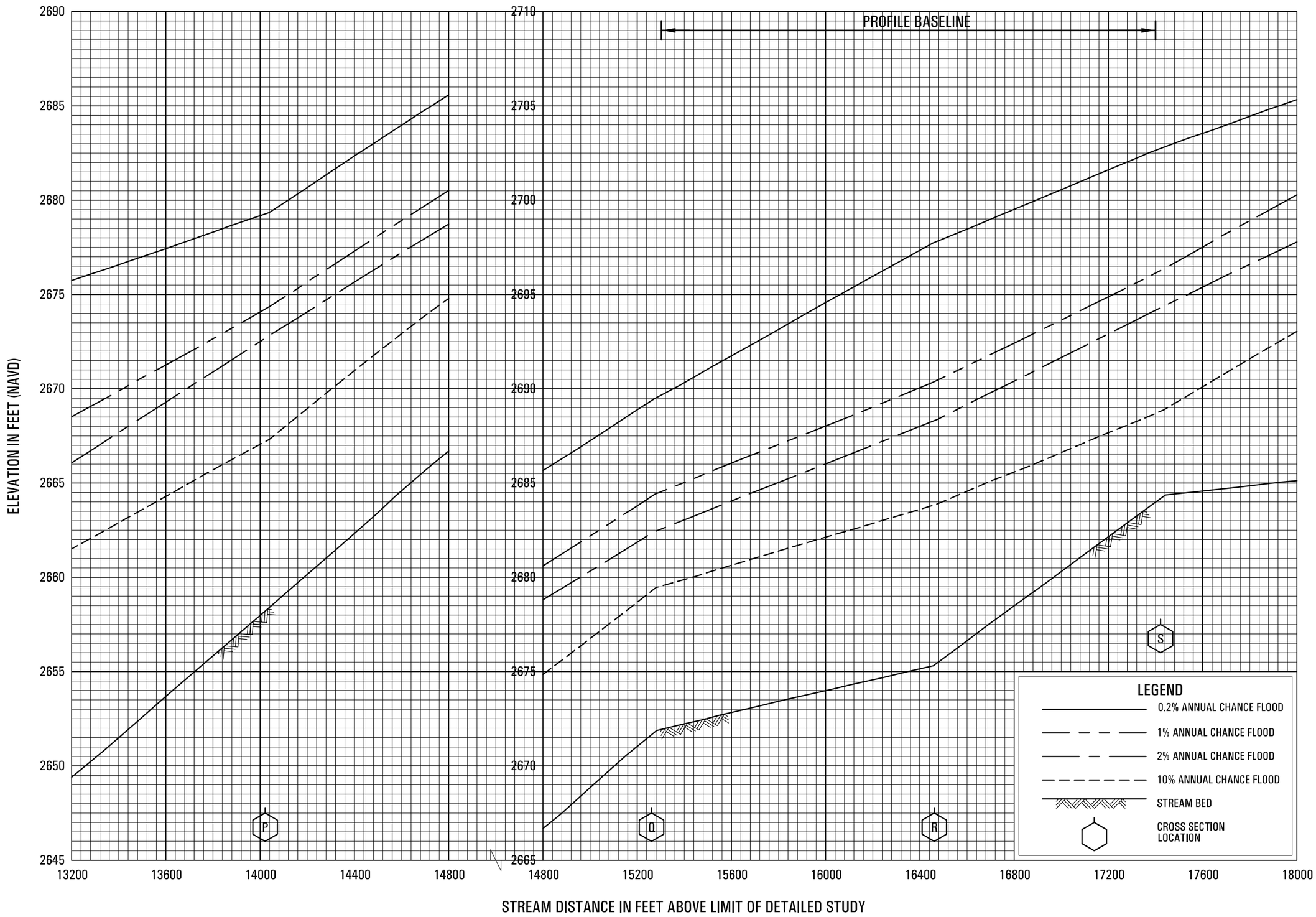

FLOOD PROFILES

KERN RIVER AT KERNVILLE

FEDERAL EMERGENCY MANAGEMENT AGENCY

KERN COUNTY, CA

AND INCORPORATED AREAS

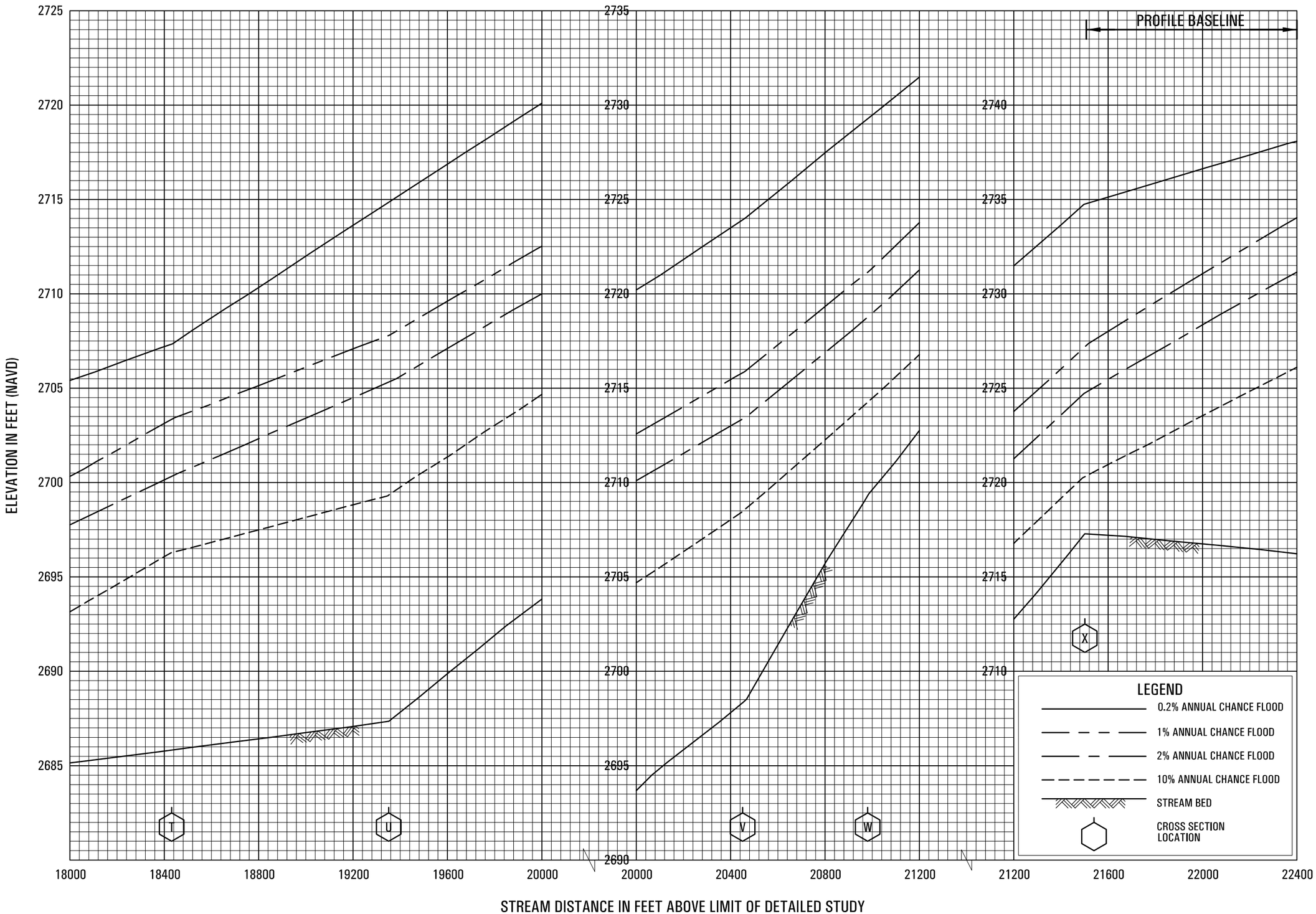

FLOOD PROFILES

KERN RIVER AT KERNVILLE

FEDERAL EMERGENCY MANAGEMENT AGENCY

KERN COUNTY, CA

AND INCORPORATED AREAS

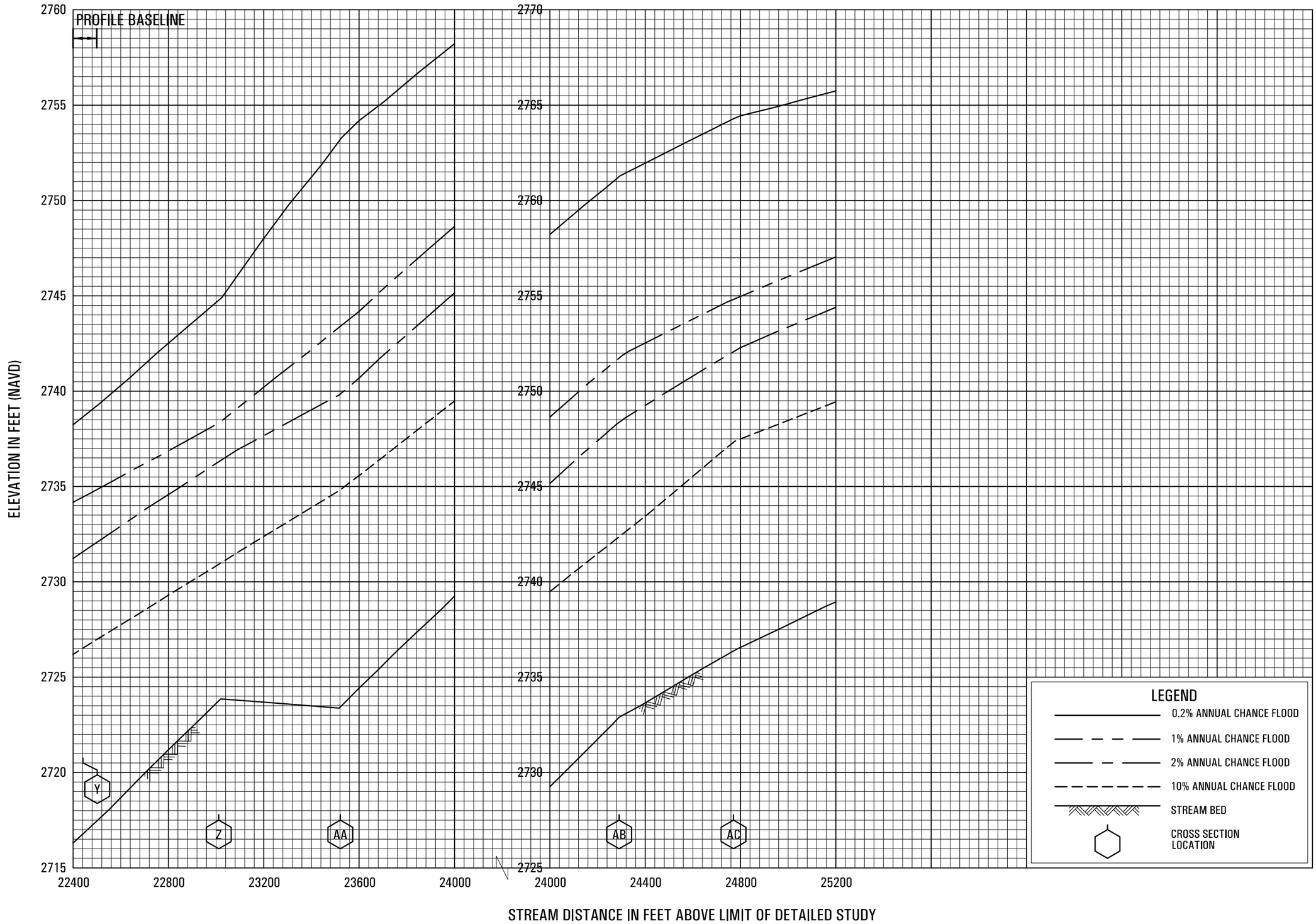

FLOOD PROFILES

KERN RIVER AT KERNVILLE

FEDERAL EMERGENCY MANAGEMENT AGENCY

KERN COUNTY, CA

AND INCORPORATED AREAS

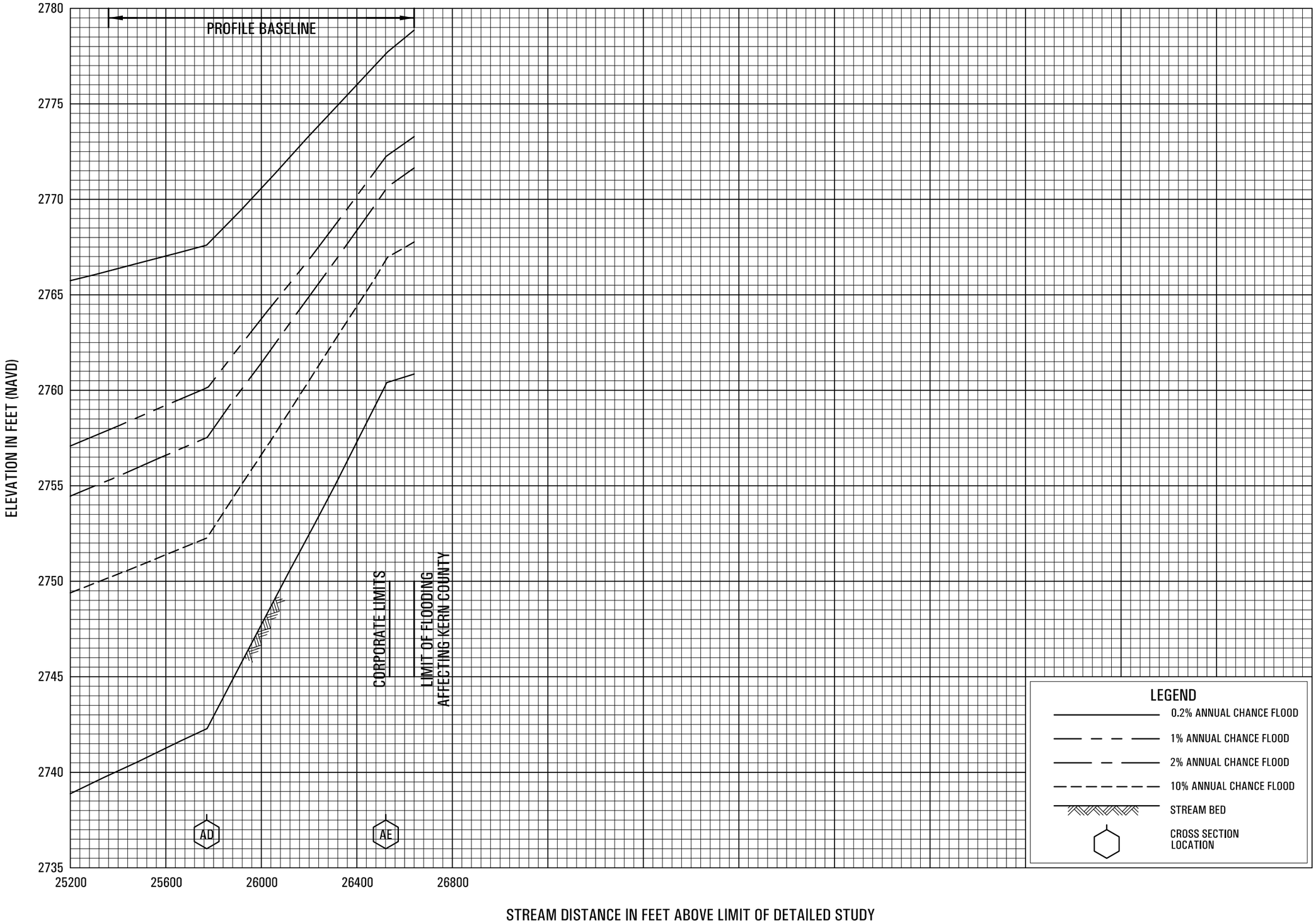

FLOOD PROFILES

KERN RIVER AT KERNVILLE

FEDERAL EMERGENCY MANAGEMENT AGENCY

KERN COUNTY, CA

AND INCORPORATED AREAS

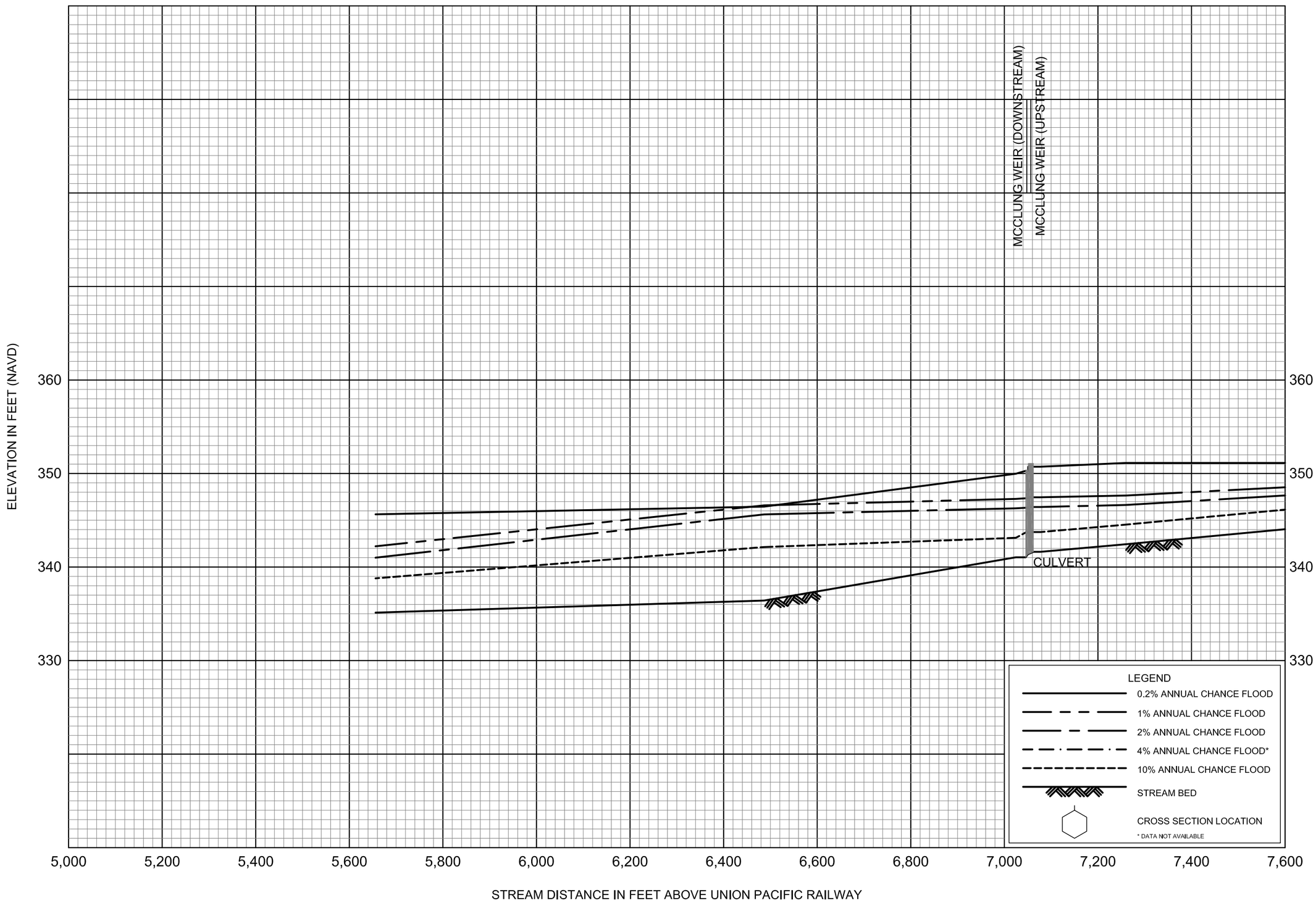

FLOOD PROFILES

KERN RIVER - WITH CONSIDERATION OF LEVEES

FEDERAL EMERGENCY MANAGEMENT AGENCY

KERN COUNTY, CA
AND INCORPORATED AREAS

88P(a)

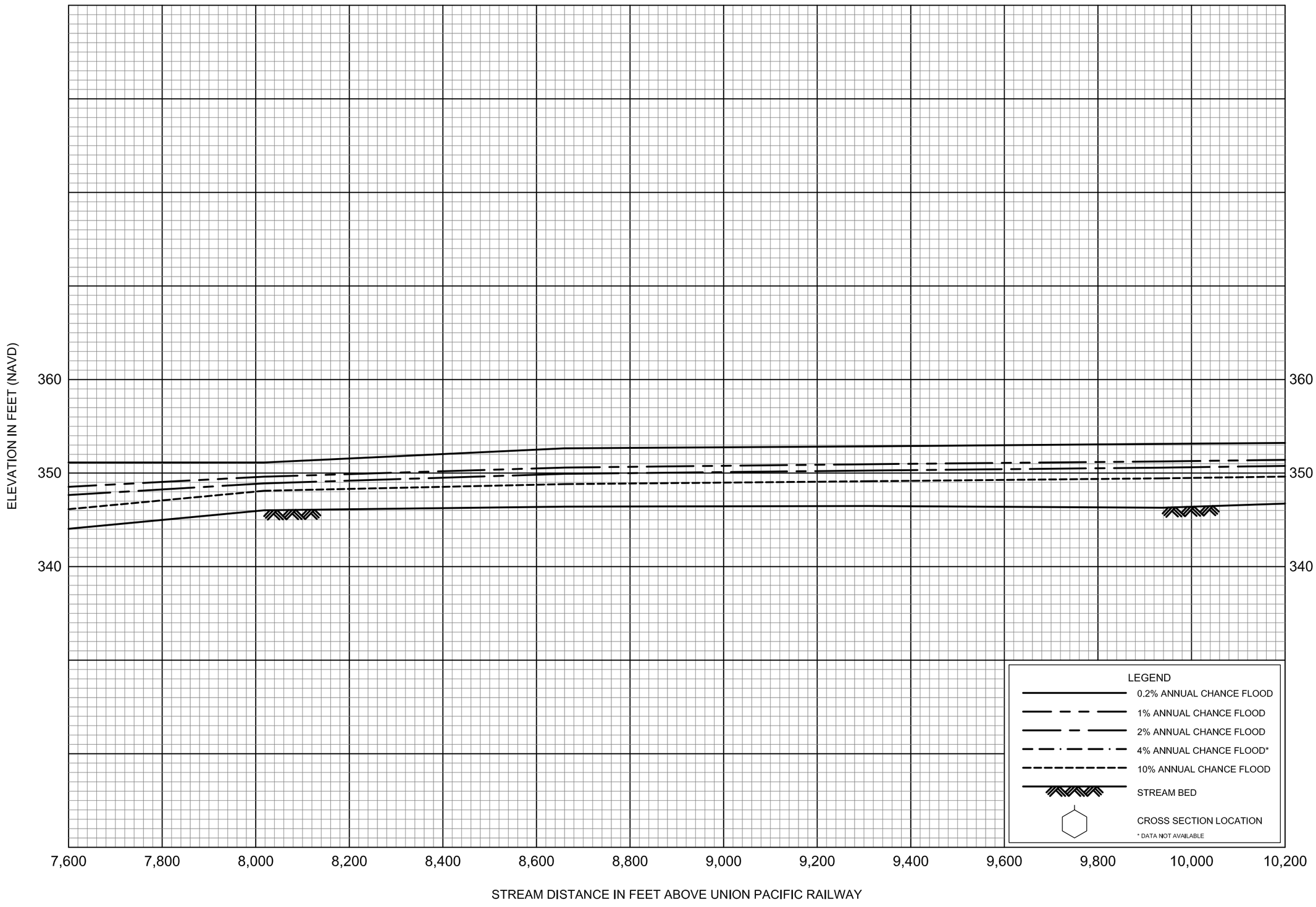

FLOOD PROFILES

KERN RIVER - WITH CONSIDERATION OF LEVEES

FEDERAL EMERGENCY MANAGEMENT AGENCY

KERN COUNTY, CA

AND INCORPORATED AREAS

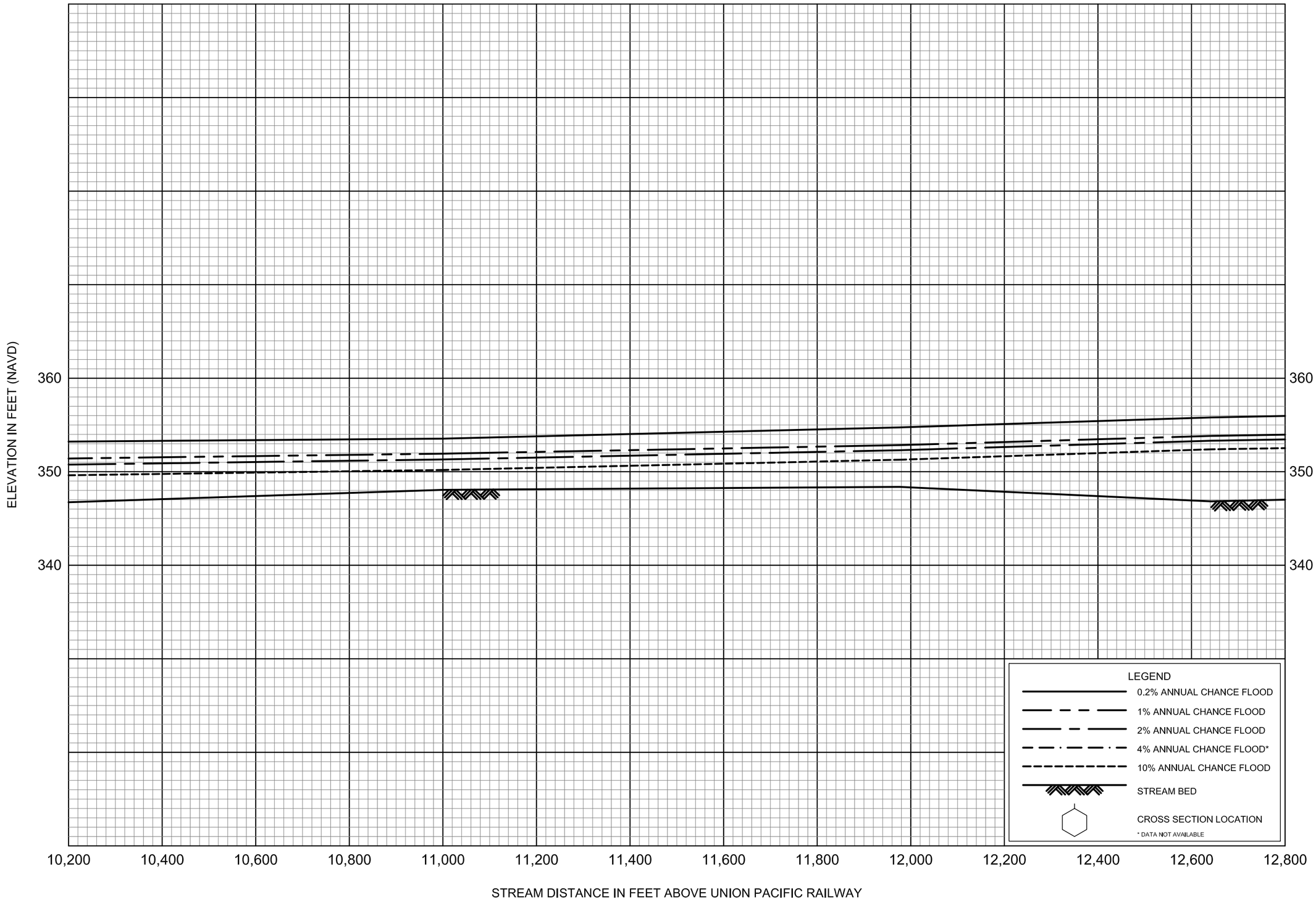

FLOOD PROFILES

KERN RIVER - WITH CONSIDERATION OF LEVEES

FEDERAL EMERGENCY MANAGEMENT AGENCY

KERN COUNTY, CA

AND INCORPORATED AREAS

88P(c)

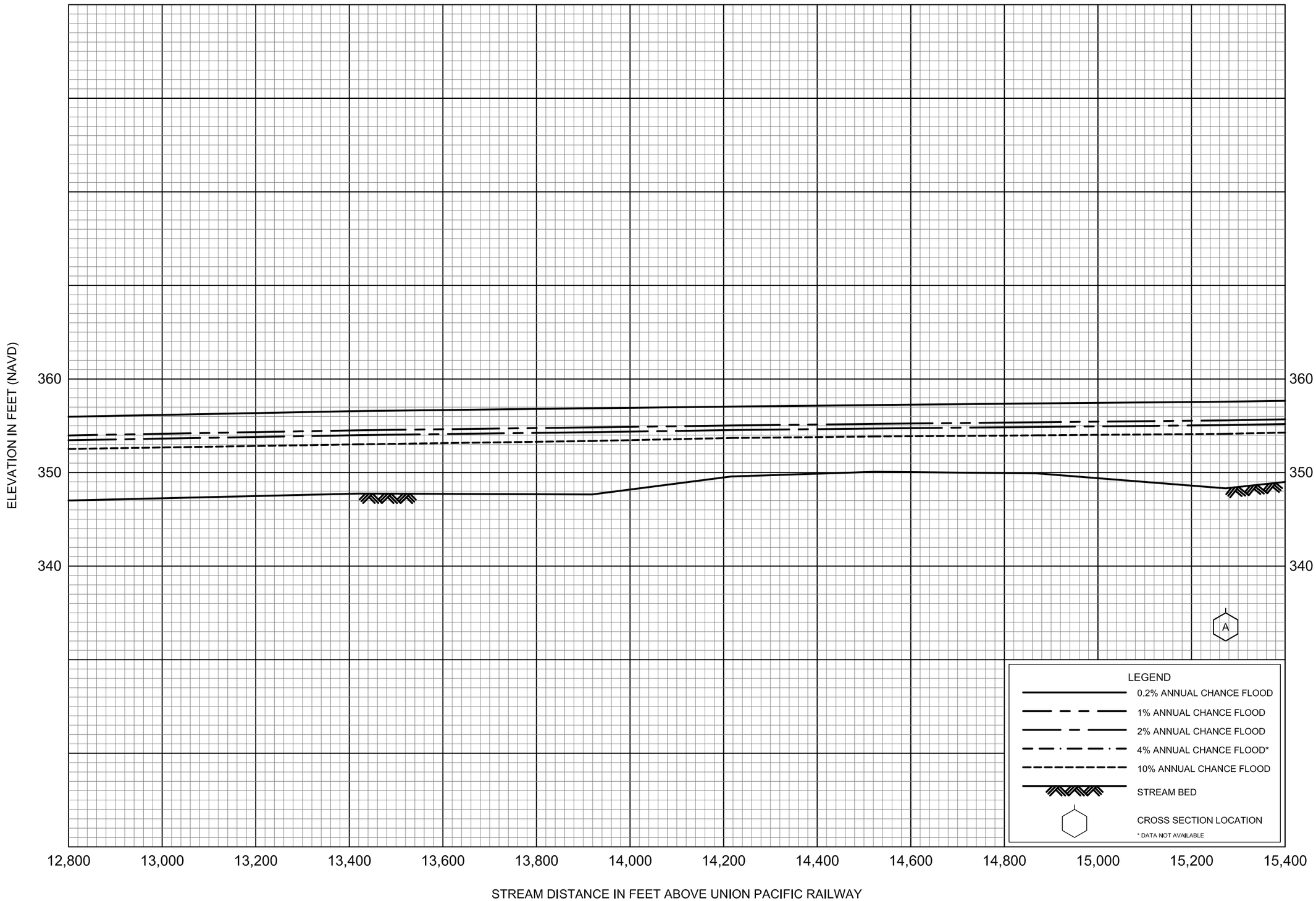

FLOOD PROFILES

KERN RIVER - WITH CONSIDERATION OF LEVEES

FEDERAL EMERGENCY MANAGEMENT AGENCY

KERN COUNTY, CA

AND INCORPORATED AREAS

88P(d)

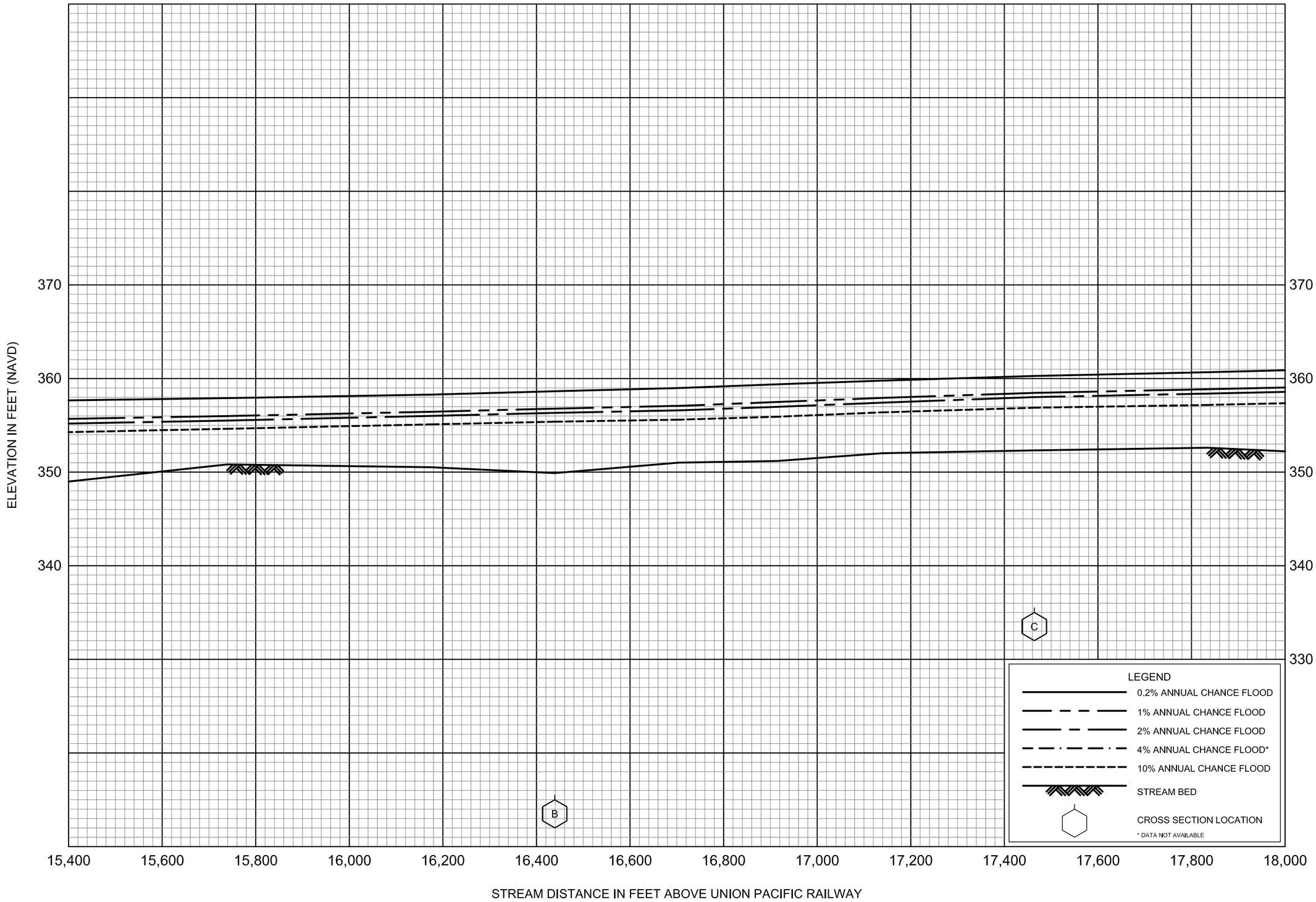

FLOOD PROFILES

KERN RIVER - WITH CONSIDERATION OF LEVEES

FEDERAL EMERGENCY MANAGEMENT AGENCY

KERN COUNTY, CA

AND INCORPORATED AREAS

88P(e)

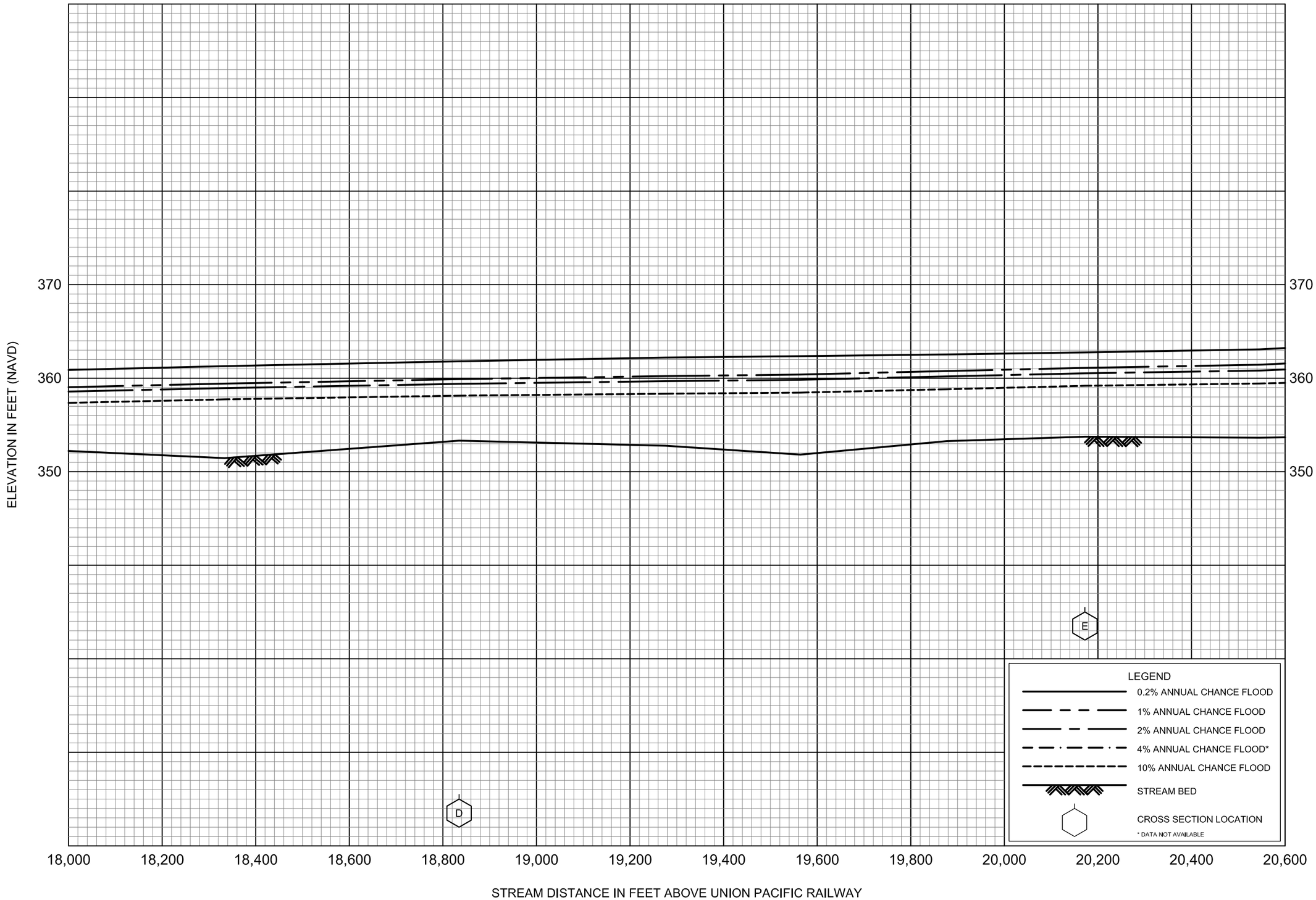

FLOOD PROFILES

KERN RIVER - WITH CONSIDERATION OF LEVEES

FEDERAL EMERGENCY MANAGEMENT AGENCY

KERN COUNTY, CA

AND INCORPORATED AREAS

88P(f)

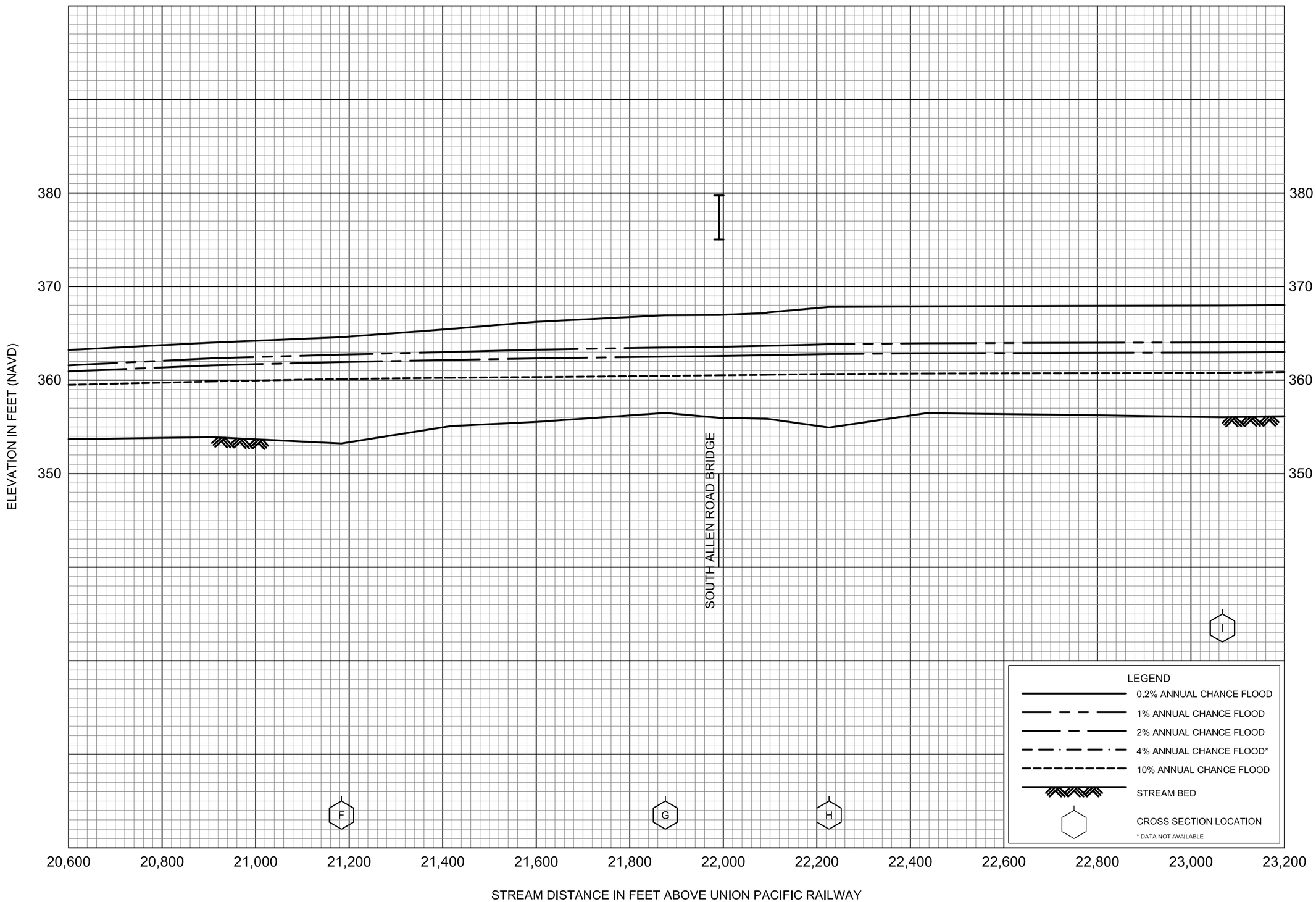

FLOOD PROFILES

KERN RIVER - WITH CONSIDERATION OF LEVEES

FEDERAL EMERGENCY MANAGEMENT AGENCY

KERN COUNTY, CA

AND INCORPORATED AREAS

88P(g)

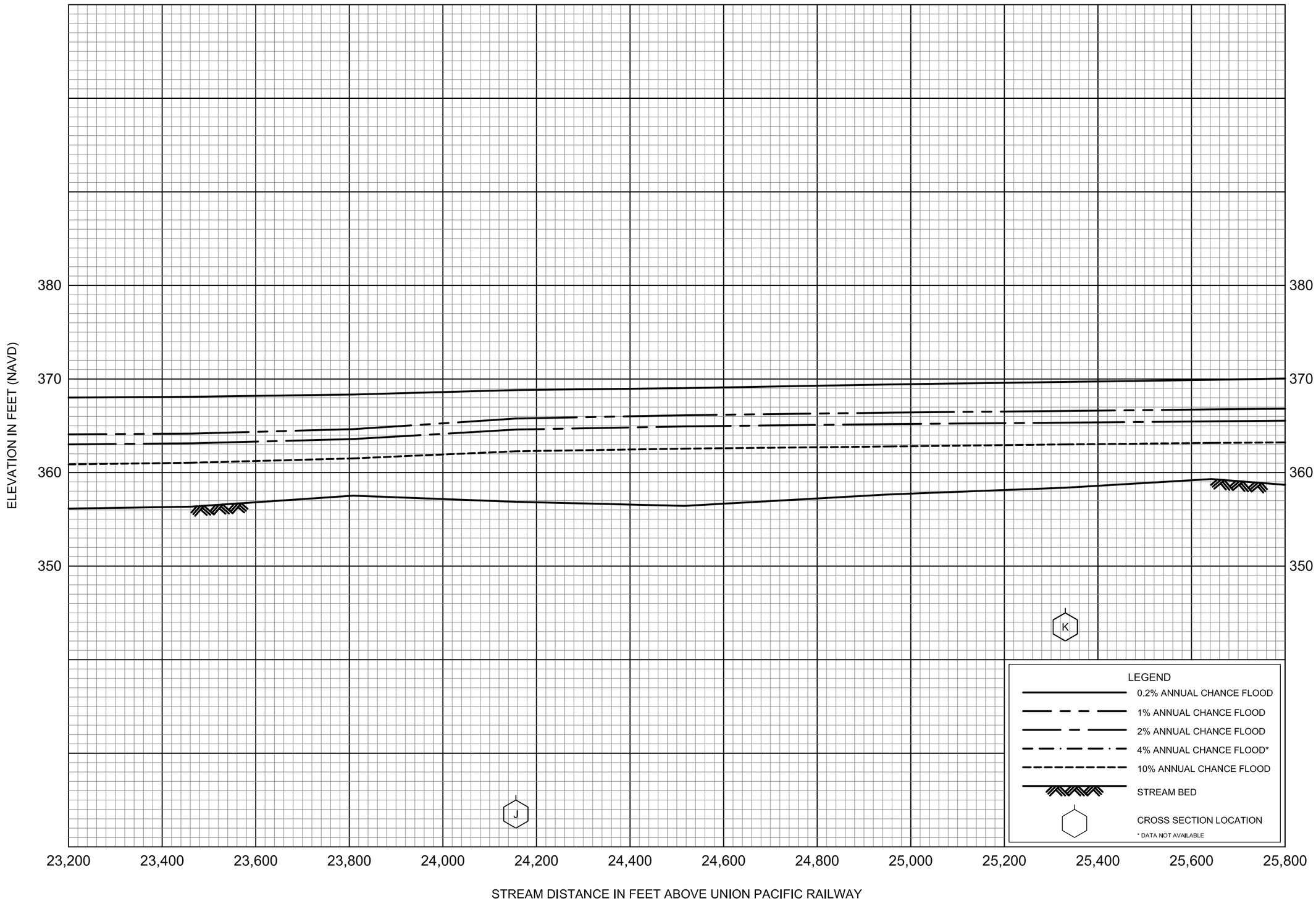

FLOOD PROFILES

KERN RIVER - WITH CONSIDERATION OF LEVEES

FEDERAL EMERGENCY MANAGEMENT AGENCY

KERN COUNTY, CA

AND INCORPORATED AREAS

88P(h)

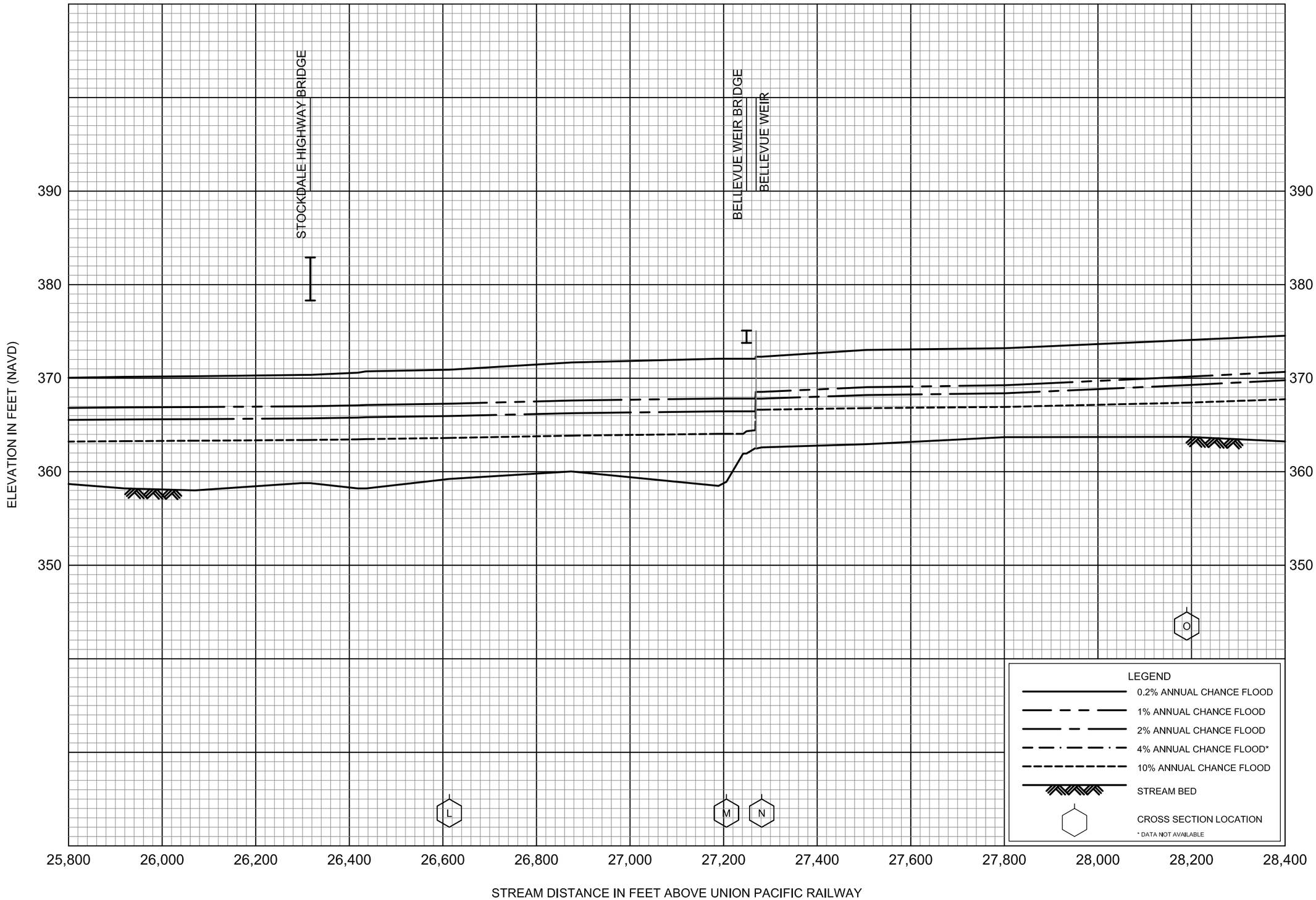

FLOOD PROFILES

KERN RIVER - WITH CONSIDERATION OF LEVEES

FEDERAL EMERGENCY MANAGEMENT AGENCY

KERN COUNTY, CA

AND INCORPORATED AREAS

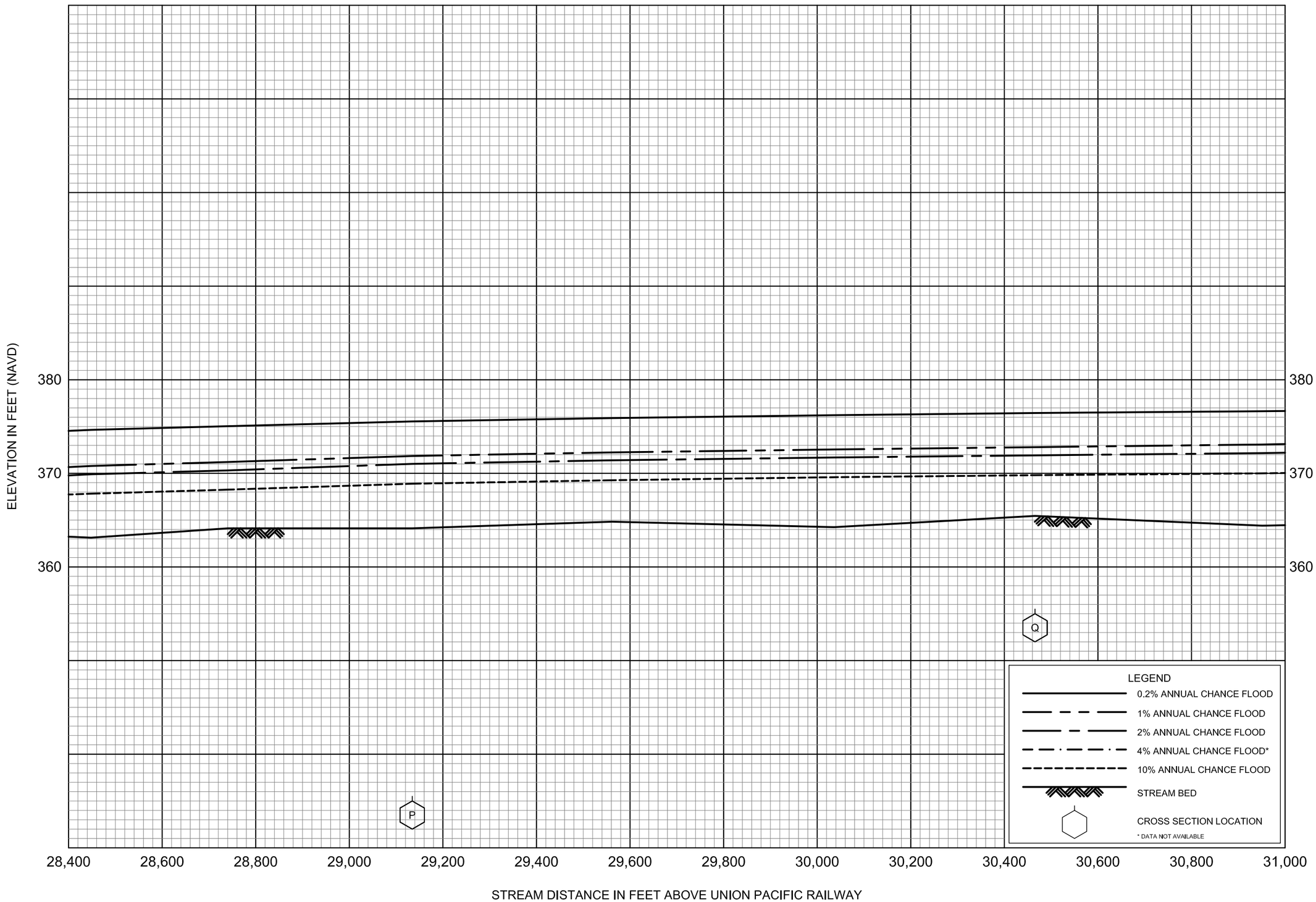

FLOOD PROFILES

KERN RIVER - WITH CONSIDERATION OF LEVEES

FEDERAL EMERGENCY MANAGEMENT AGENCY

KERN COUNTY, CA

AND INCORPORATED AREAS

88P(j)

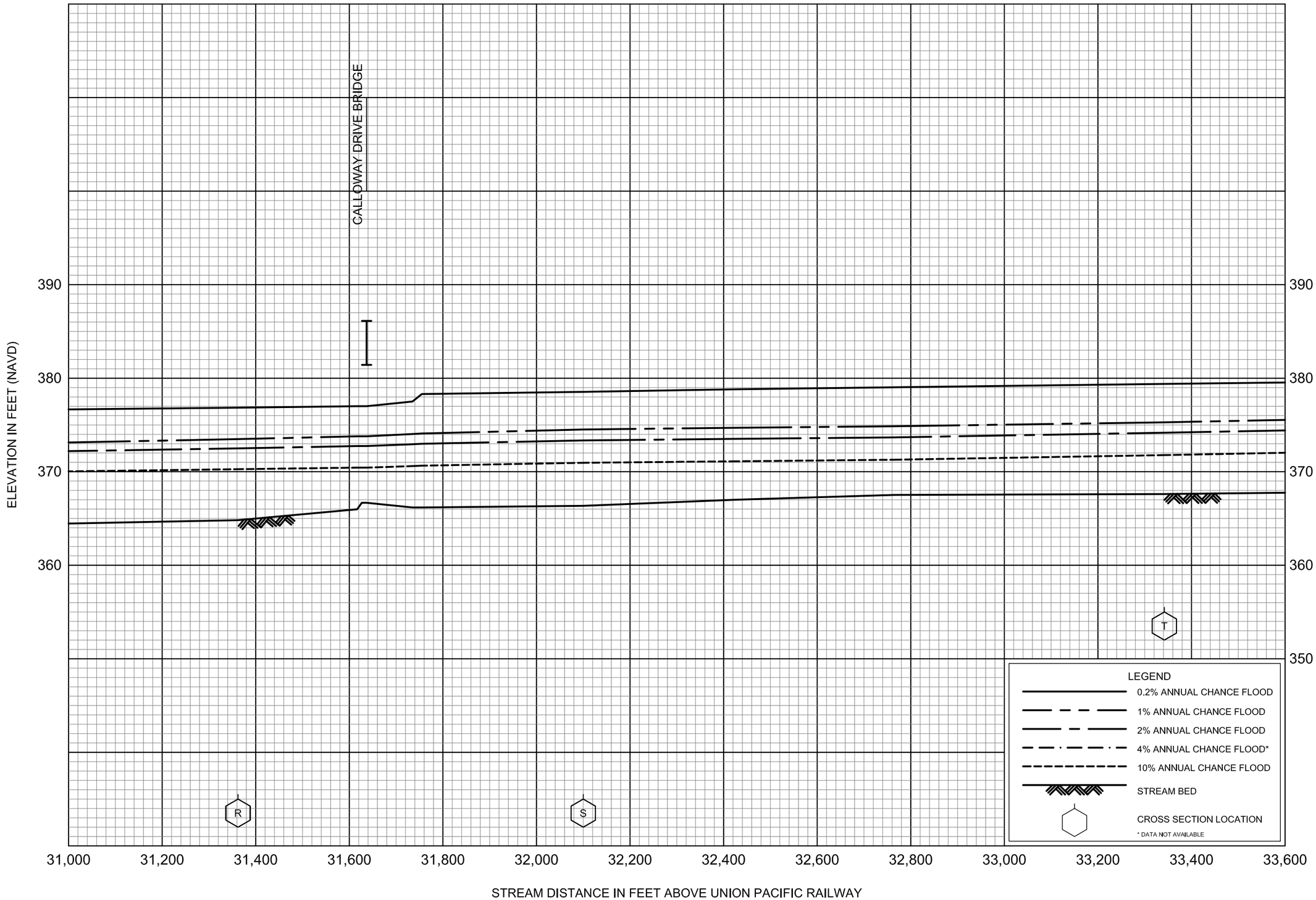

FLOOD PROFILES

KERN RIVER - WITH CONSIDERATION OF LEVEES

FEDERAL EMERGENCY MANAGEMENT AGENCY

KERN COUNTY, CA

AND INCORPORATED AREAS

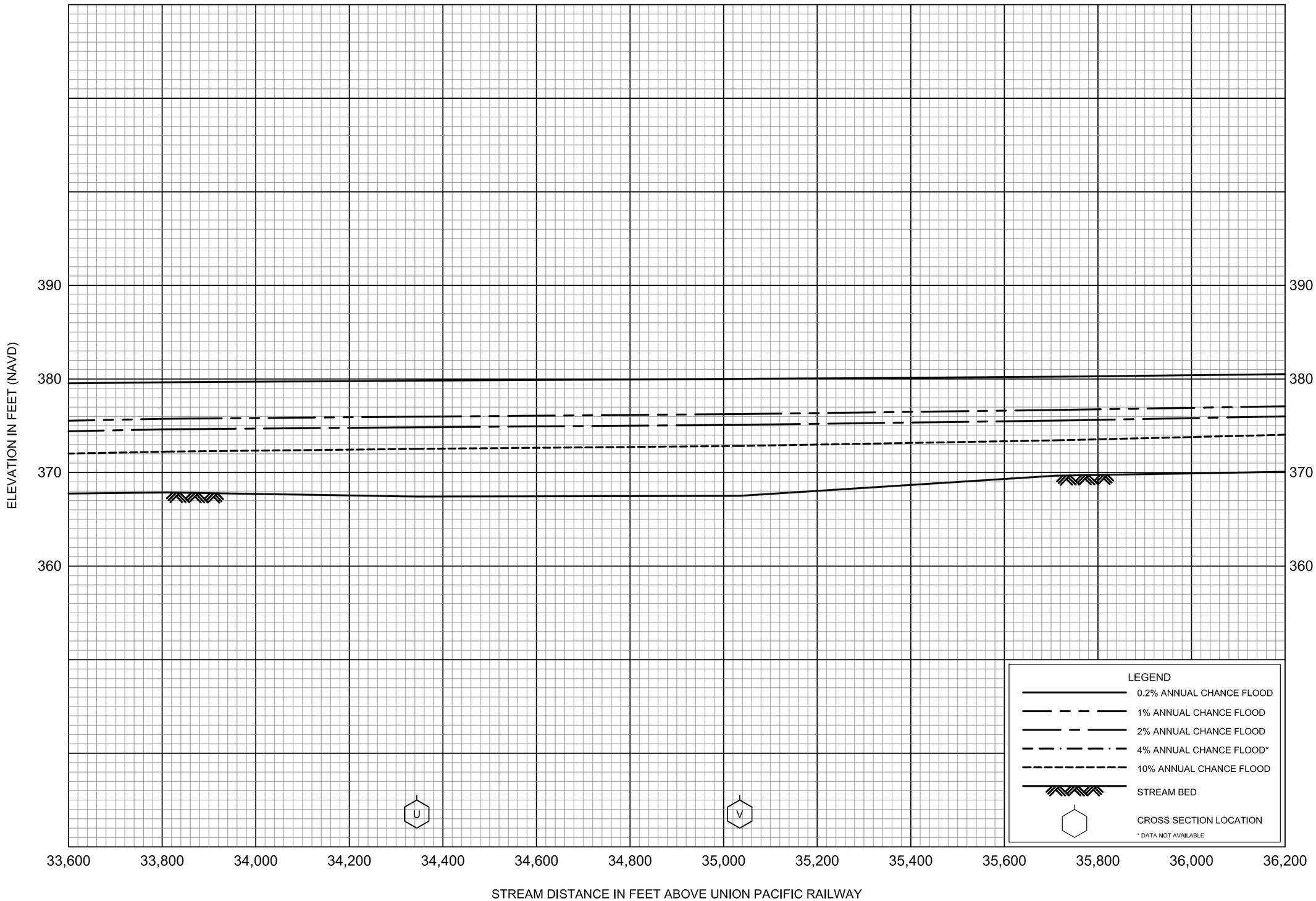

FLOOD PROFILES

KERN RIVER - WITH CONSIDERATION OF LEVEES

FEDERAL EMERGENCY MANAGEMENT AGENCY

KERN COUNTY, CA

AND INCORPORATED AREAS

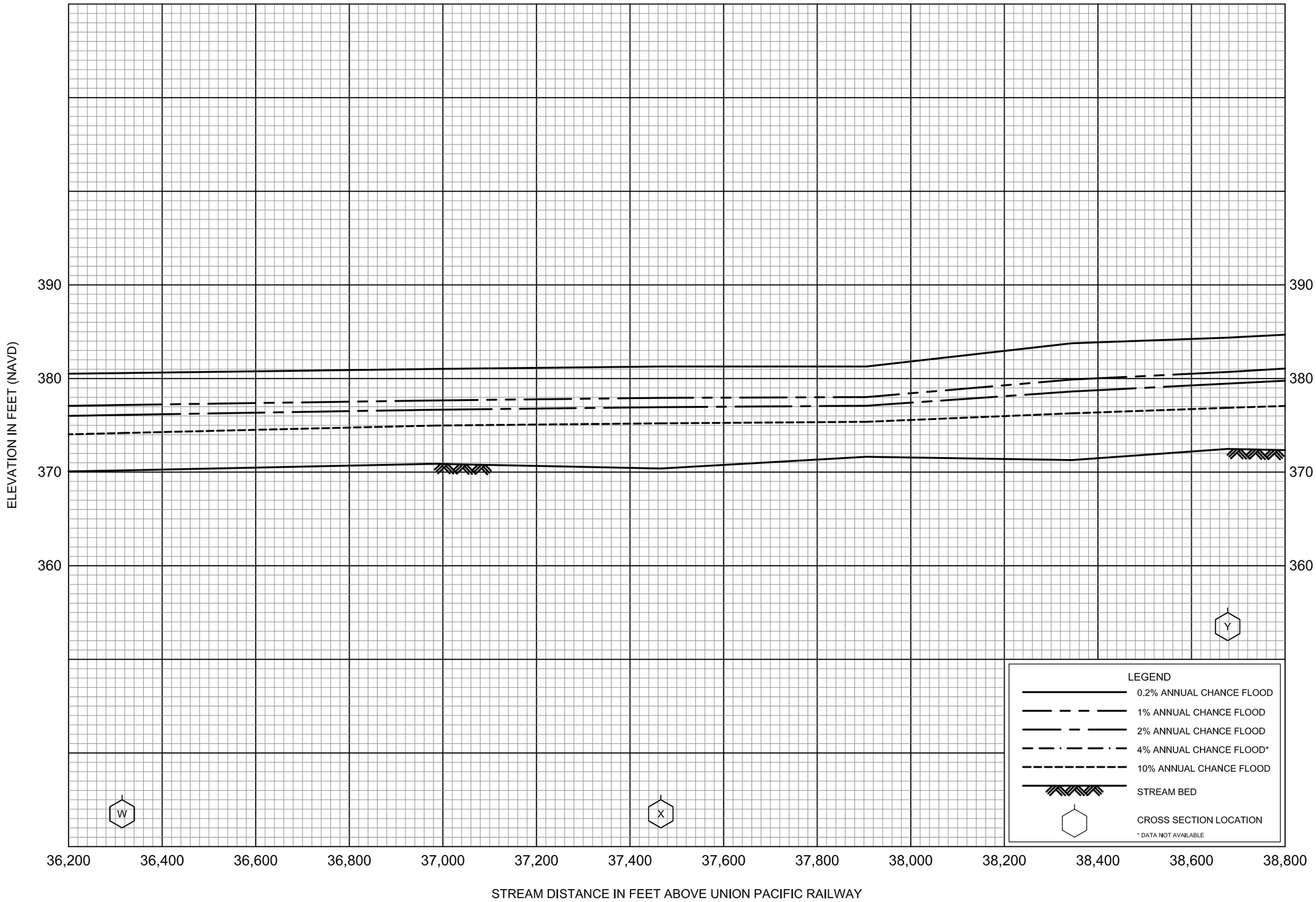

FLOOD PROFILES

KERN RIVER - WITH CONSIDERATION OF LEVEES

FEDERAL EMERGENCY MANAGEMENT AGENCY

KERN COUNTY, CA
AND INCORPORATED AREAS

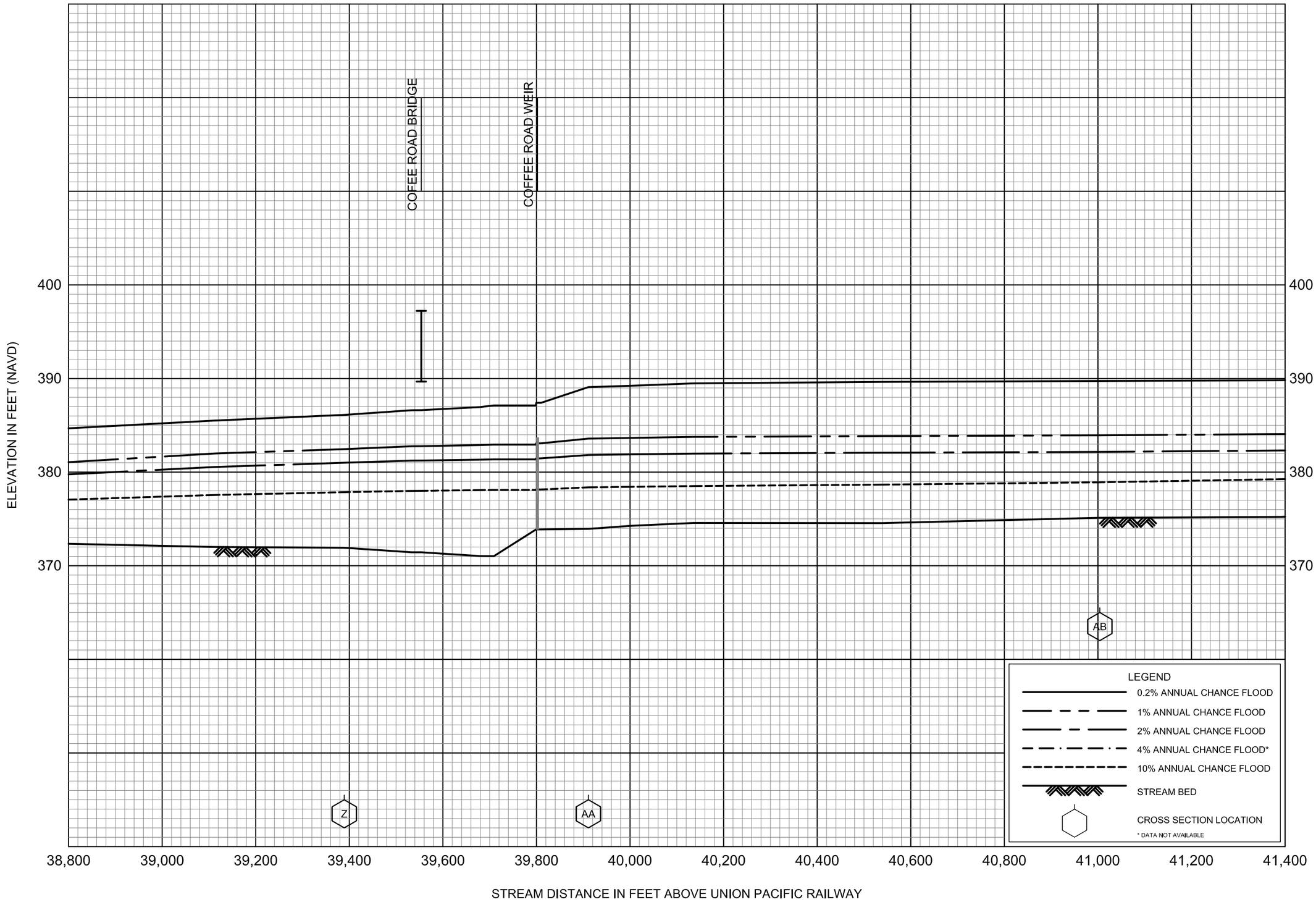

FLOOD PROFILES

KERN RIVER - WITH CONSIDERATION OF LEVEES

FEDERAL EMERGENCY MANAGEMENT AGENCY

KERN COUNTY, CA

AND INCORPORATED AREAS

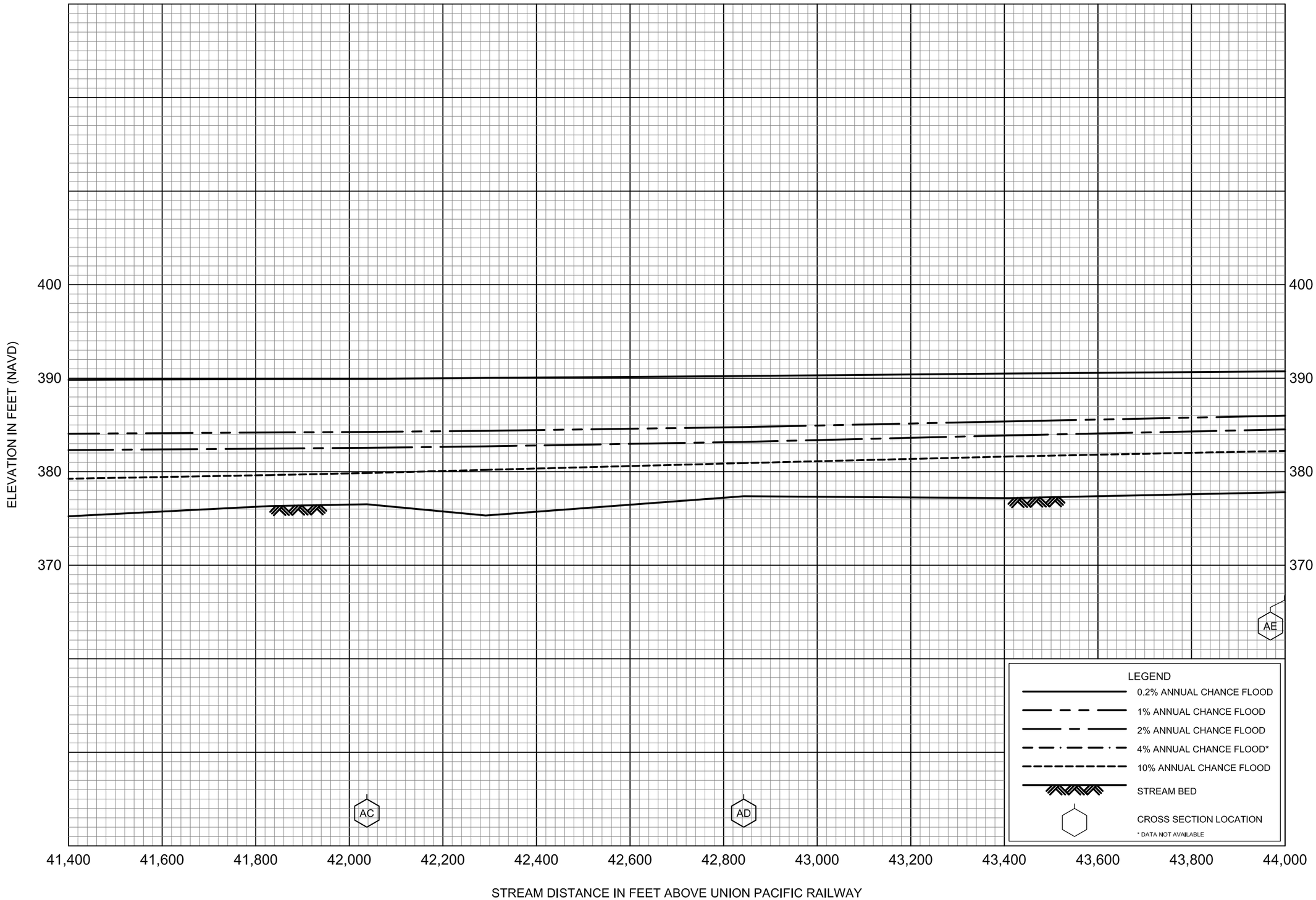

FLOOD PROFILES

KERN RIVER - WITH CONSIDERATION OF LEVEES

FEDERAL EMERGENCY MANAGEMENT AGENCY

KERN COUNTY, CA

AND INCORPORATED AREAS

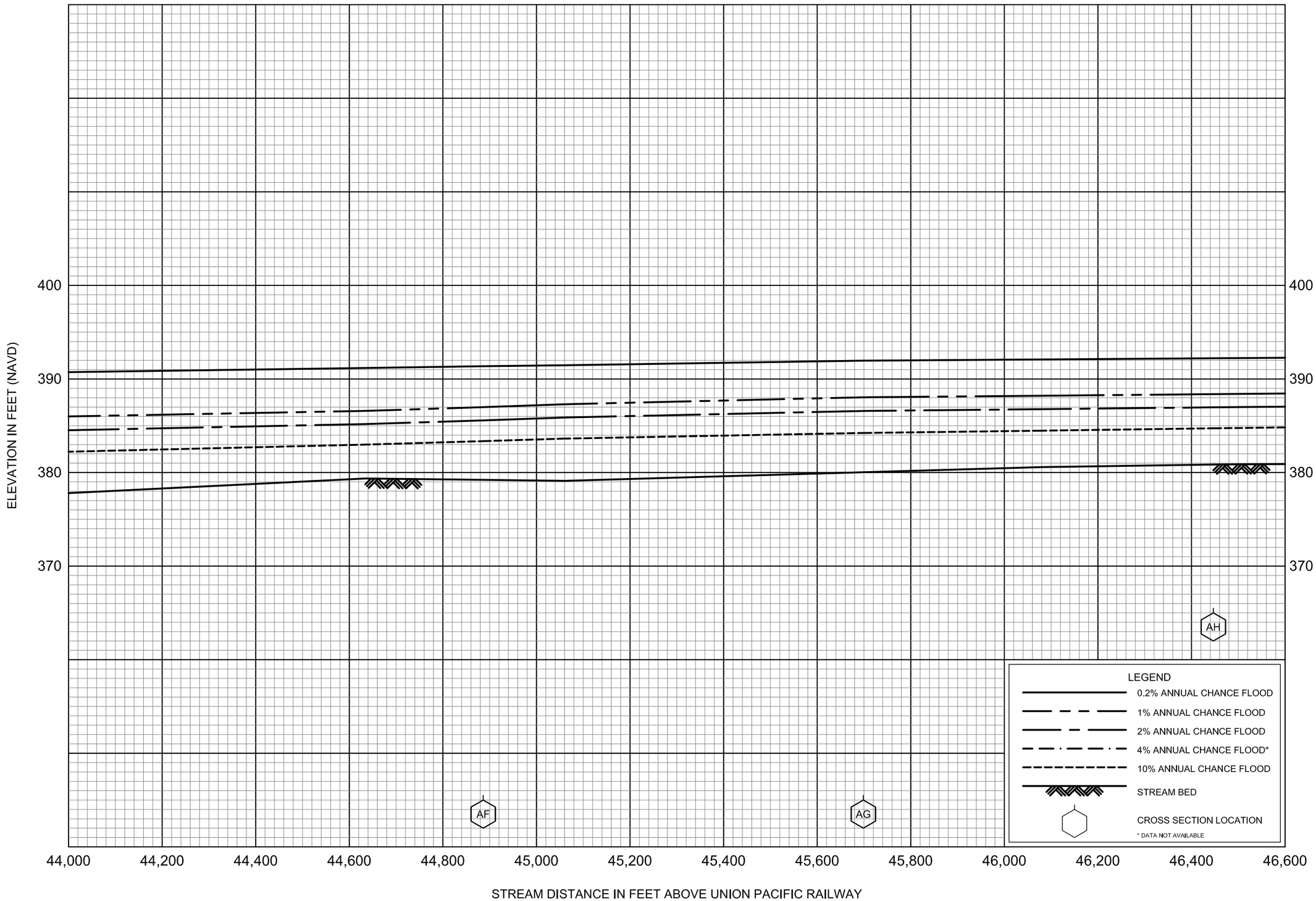

FLOOD PROFILES

KERN RIVER - WITH CONSIDERATION OF LEVEES

FEDERAL EMERGENCY MANAGEMENT AGENCY

KERN COUNTY, CA

AND INCORPORATED AREAS

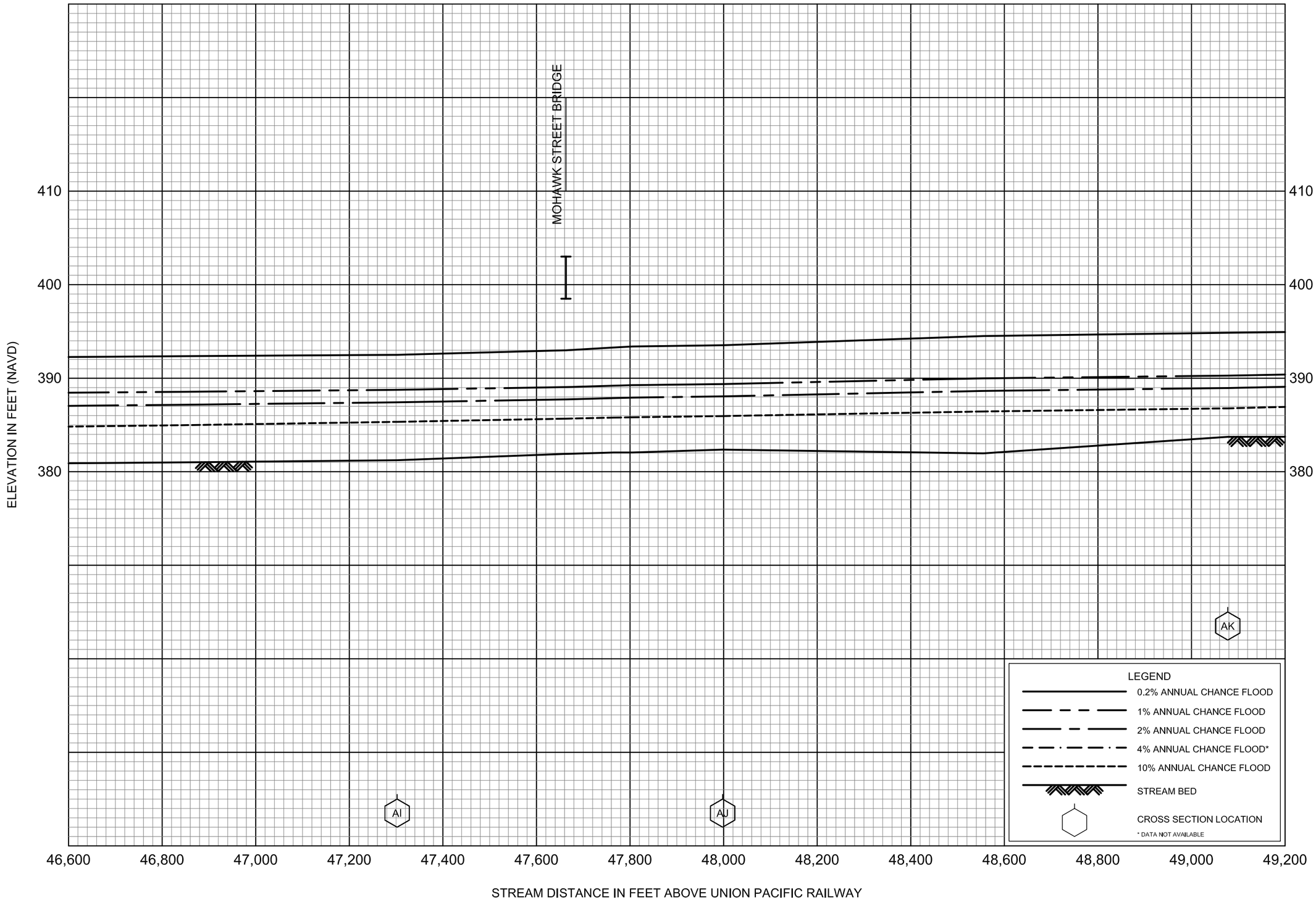

FLOOD PROFILES

KERN RIVER - WITH CONSIDERATION OF LEVEES

FEDERAL EMERGENCY MANAGEMENT AGENCY

KERN COUNTY, CA

AND INCORPORATED AREAS

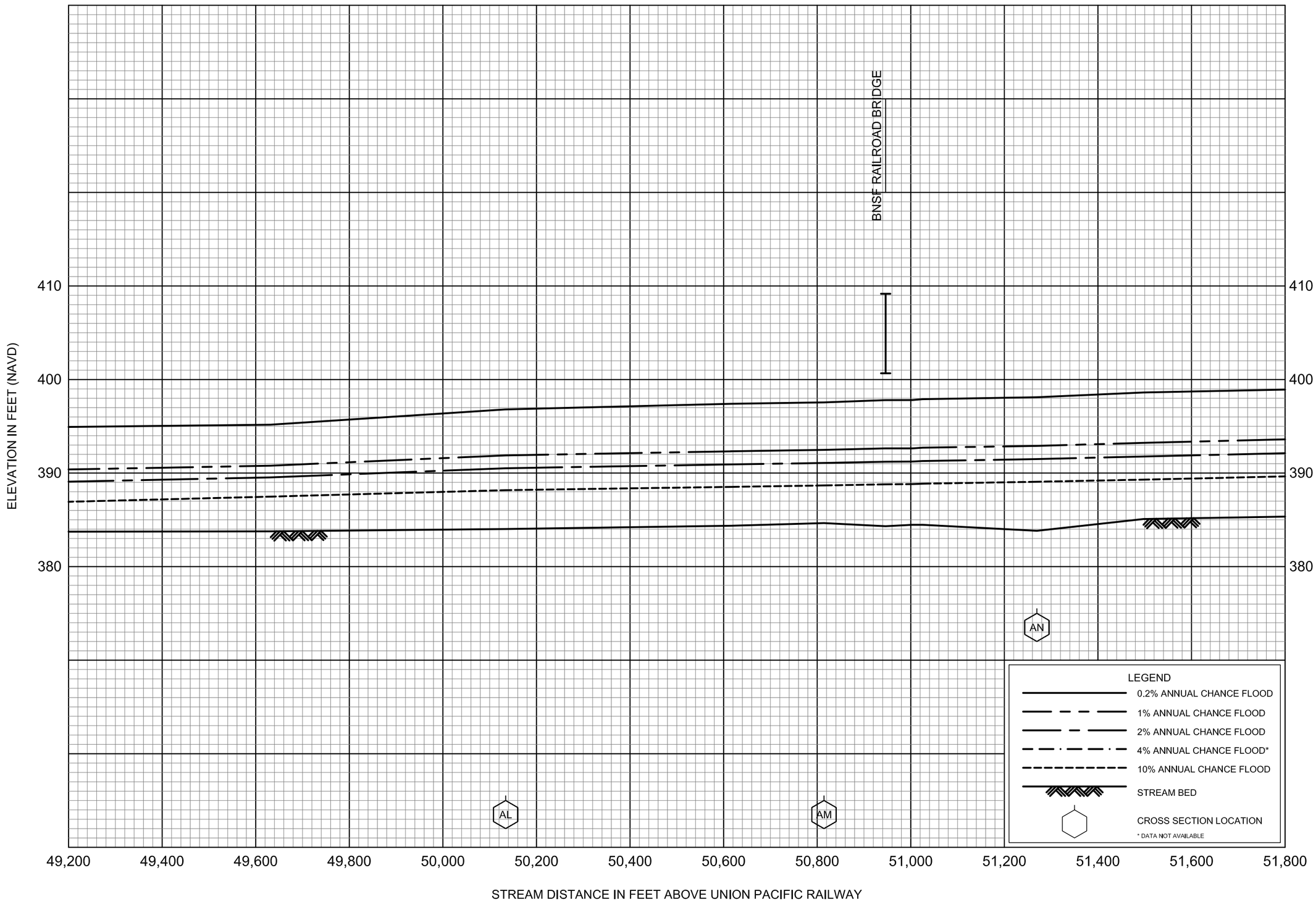

FLOOD PROFILES

KERN RIVER - WITH CONSIDERATION OF LEVEES

FEDERAL EMERGENCY MANAGEMENT AGENCY

KERN COUNTY, CA

AND INCORPORATED AREAS

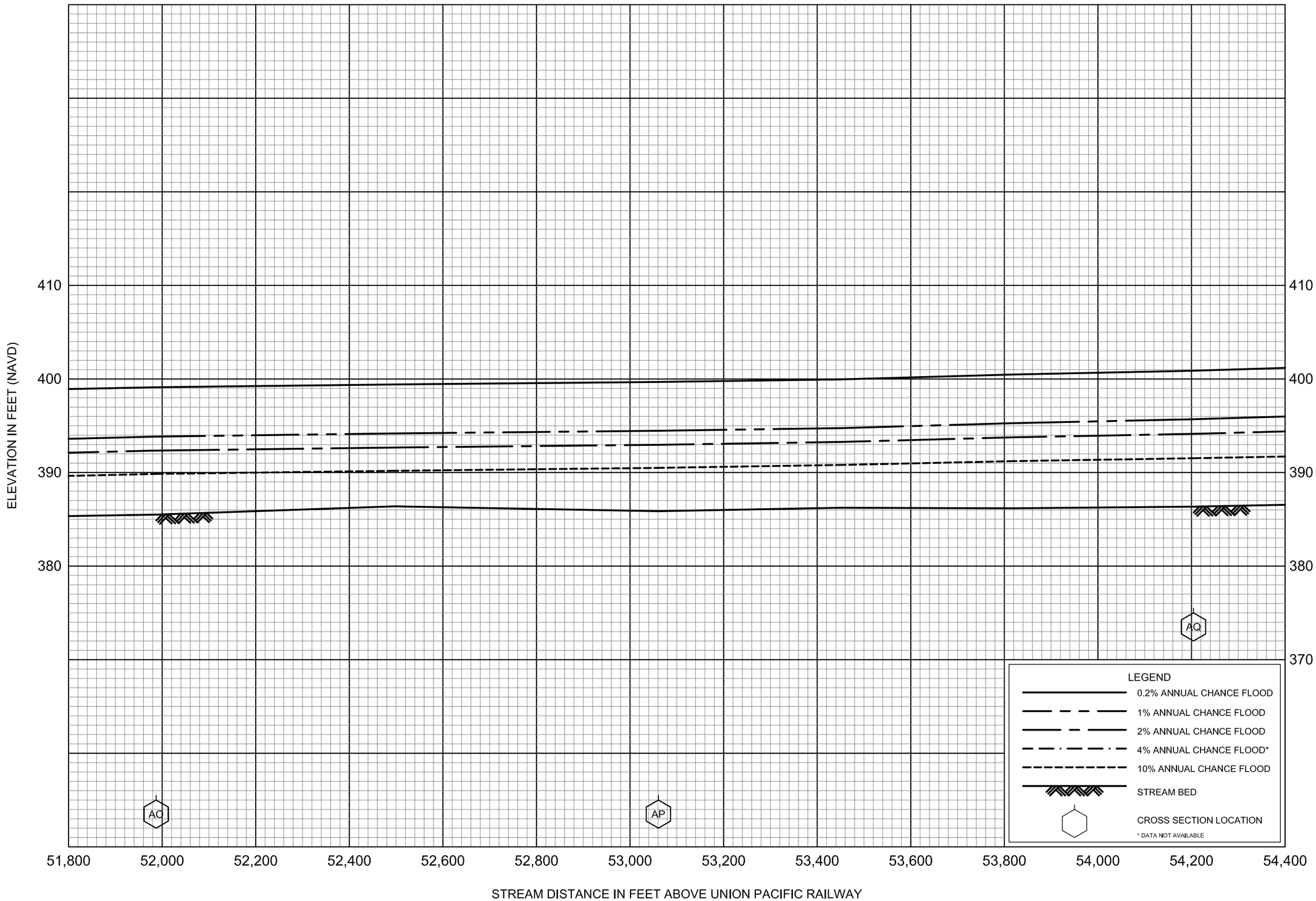

FLOOD PROFILES

KERN RIVER - WITH CONSIDERATION OF LEVEES

FEDERAL EMERGENCY MANAGEMENT AGENCY

KERN COUNTY, CA

AND INCORPORATED AREAS

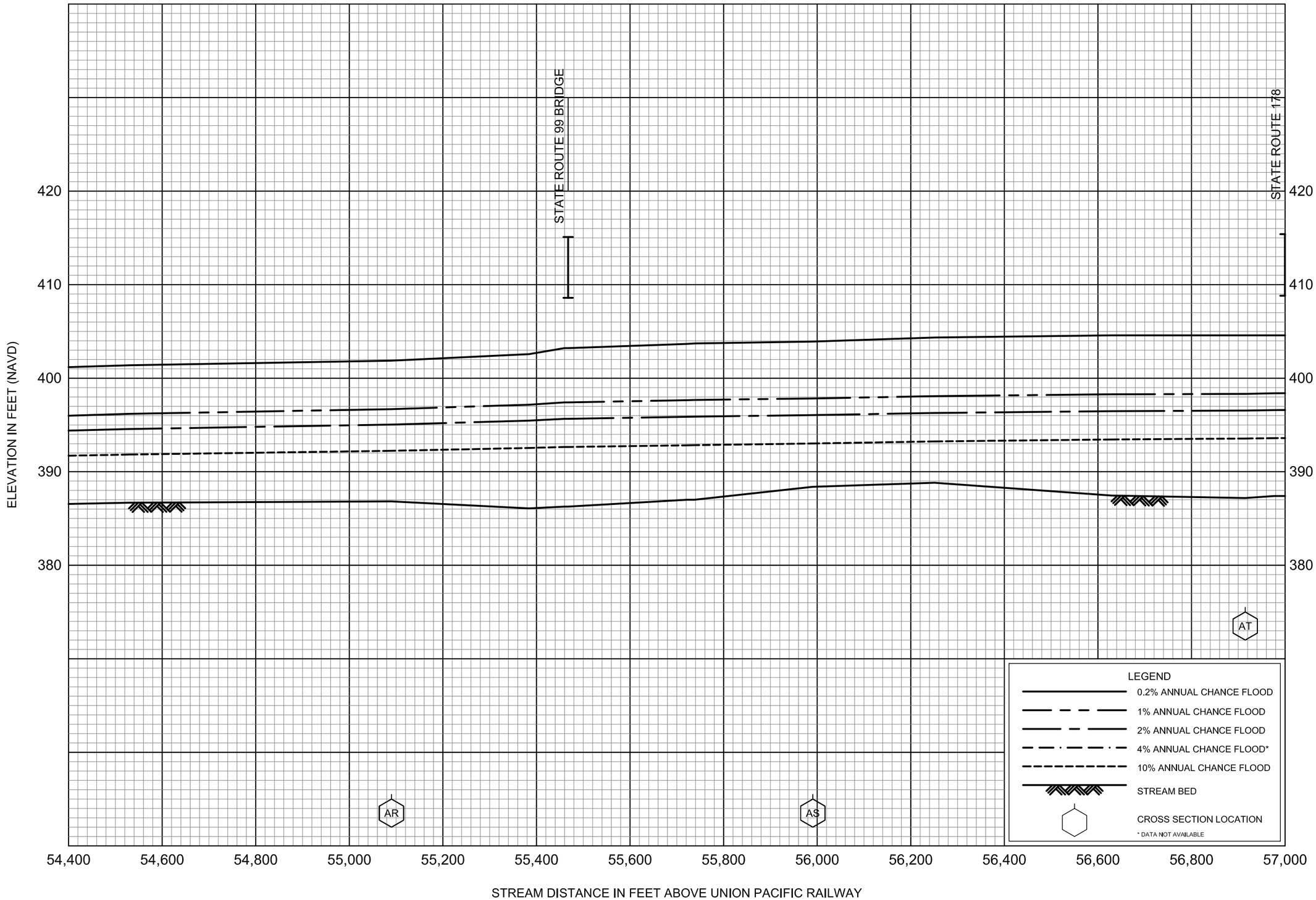

FLOOD PROFILES

KERN RIVER - WITH CONSIDERATION OF LEVEES

FEDERAL EMERGENCY MANAGEMENT AGENCY

KERN COUNTY, CA

AND INCORPORATED AREAS

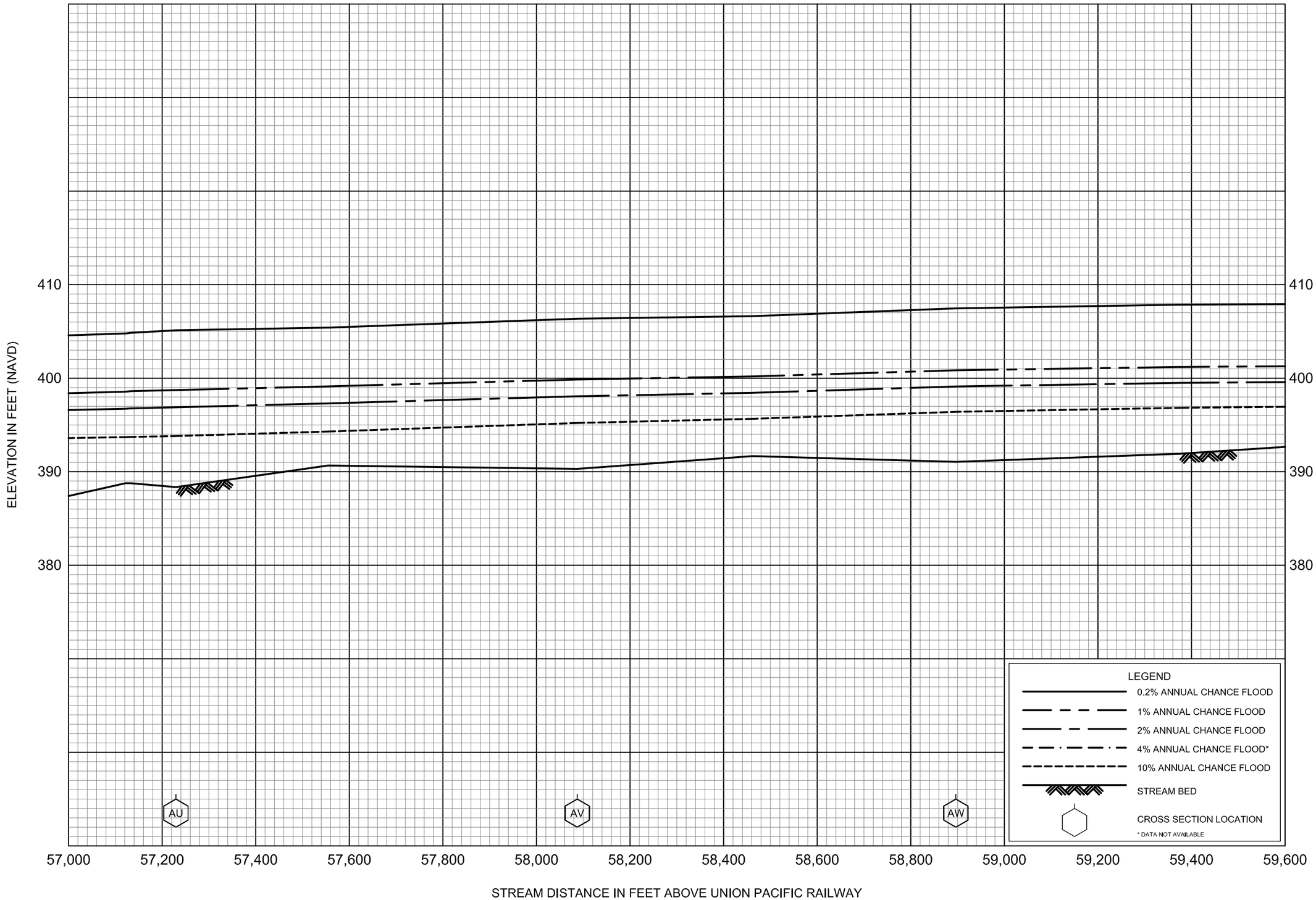

FLOOD PROFILES

KERN RIVER - WITH CONSIDERATION OF LEVEES

FEDERAL EMERGENCY MANAGEMENT AGENCY

KERN COUNTY, CA

AND INCORPORATED AREAS

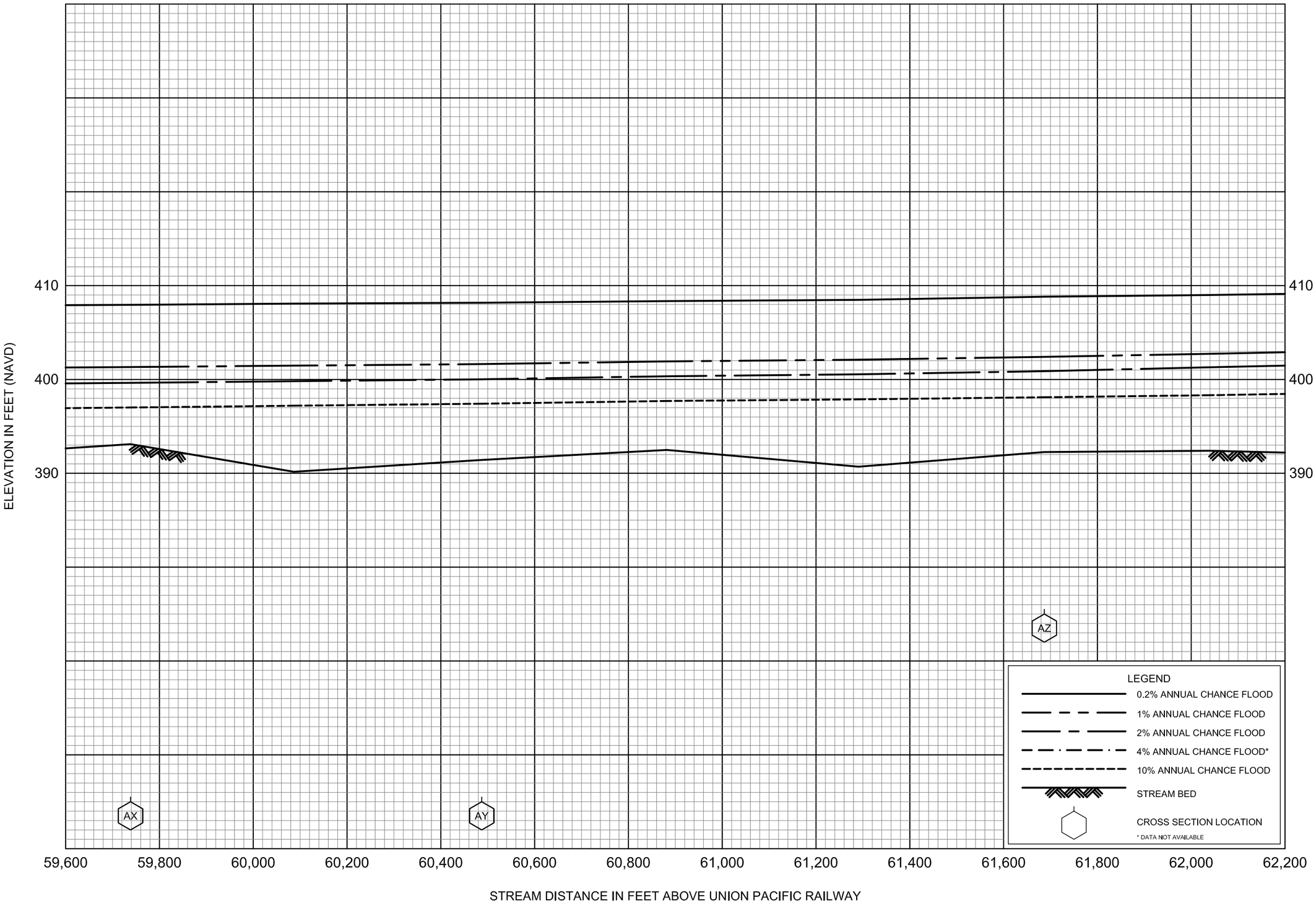

FLOOD PROFILES

KERN RIVER - WITH CONSIDERATION OF LEVEES

FEDERAL EMERGENCY MANAGEMENT AGENCY

KERN COUNTY, CA

AND INCORPORATED AREAS

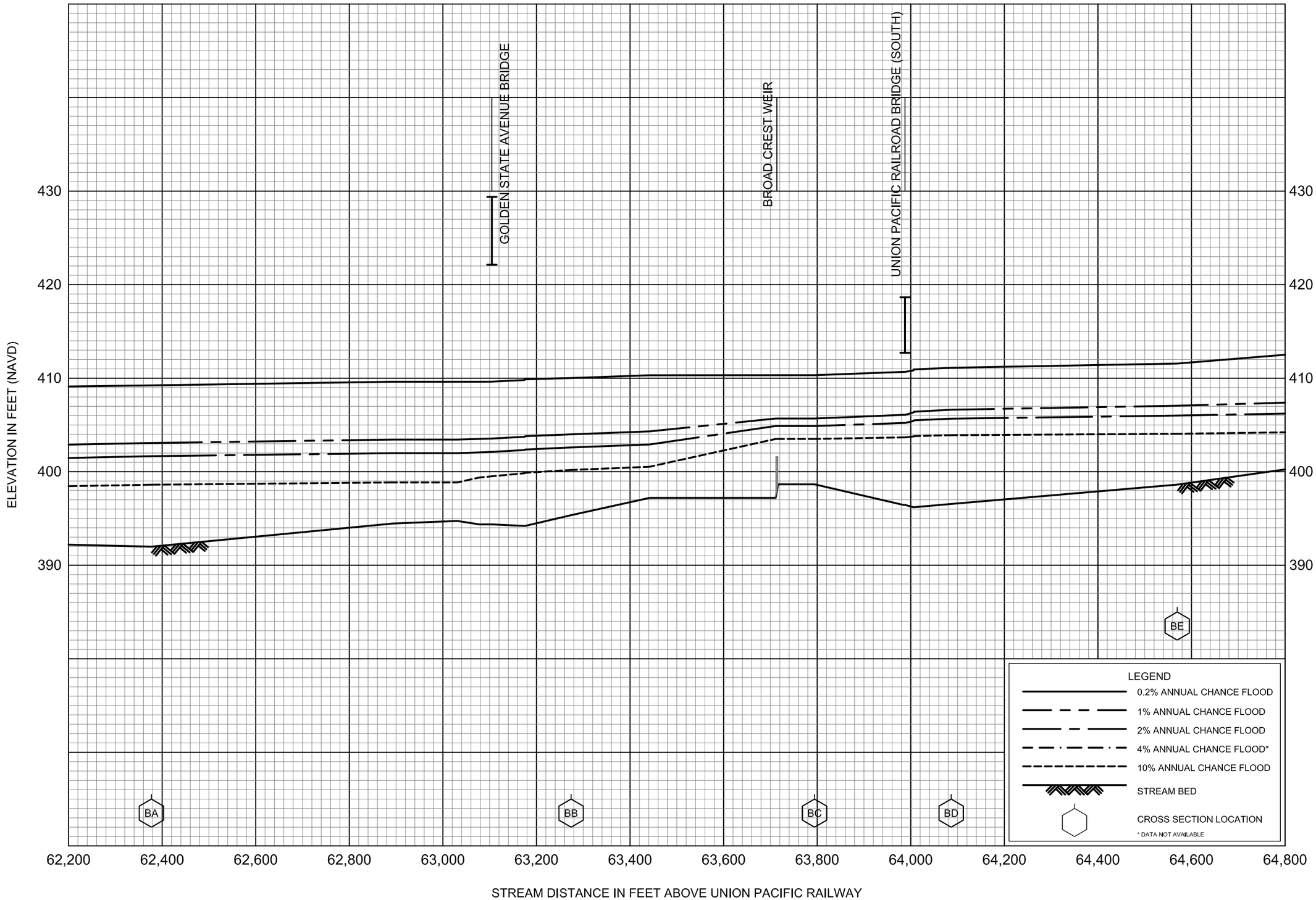

FLOOD PROFILES

KERN RIVER - WITH CONSIDERATION OF LEVEES

FEDERAL EMERGENCY MANAGEMENT AGENCY

KERN COUNTY, CA

AND INCORPORATED AREAS

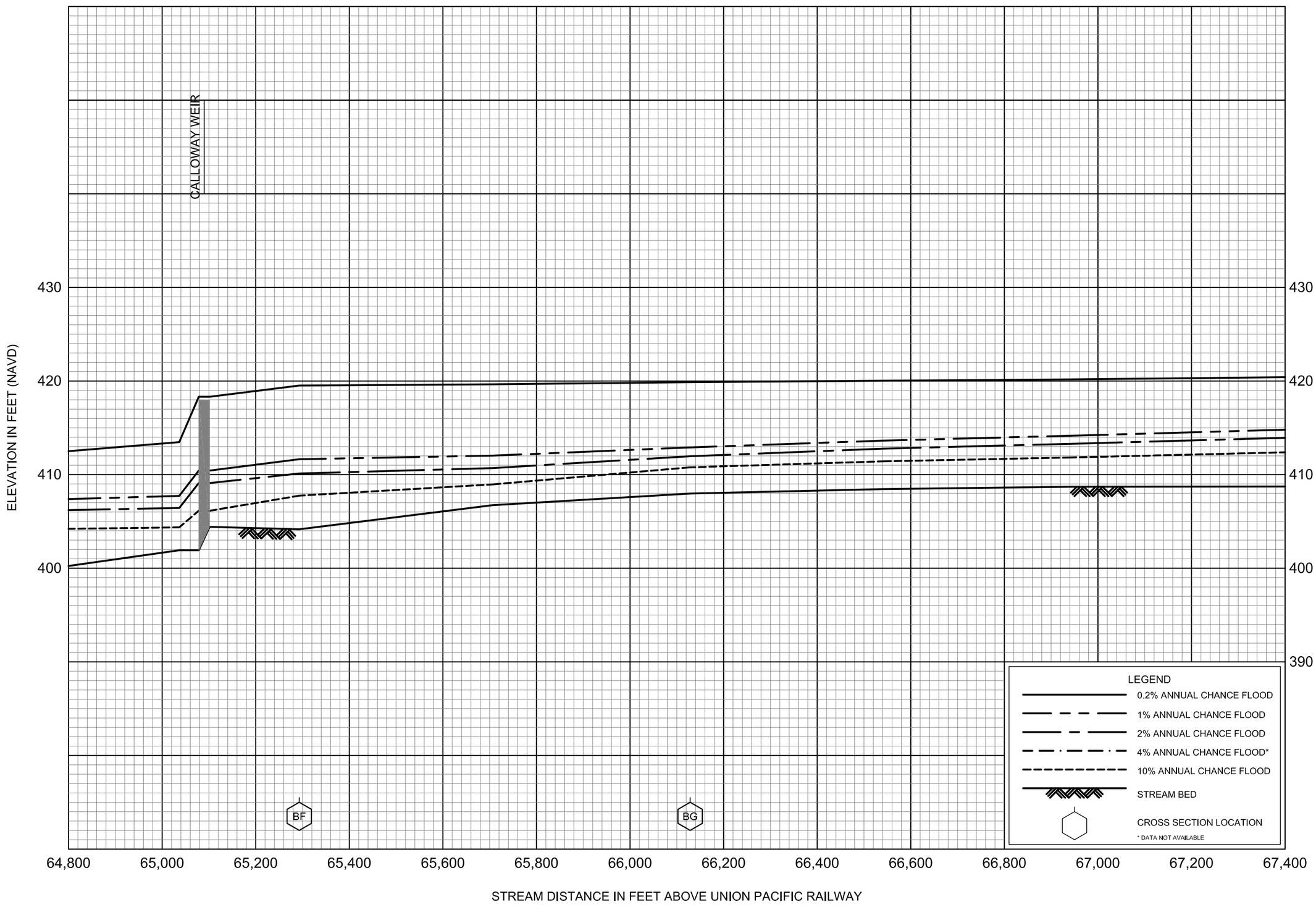

FLOOD PROFILES

KERN RIVER - WITH CONSIDERATION OF LEVEES

FEDERAL EMERGENCY MANAGEMENT AGENCY

KERN COUNTY, CA

AND INCORPORATED AREAS

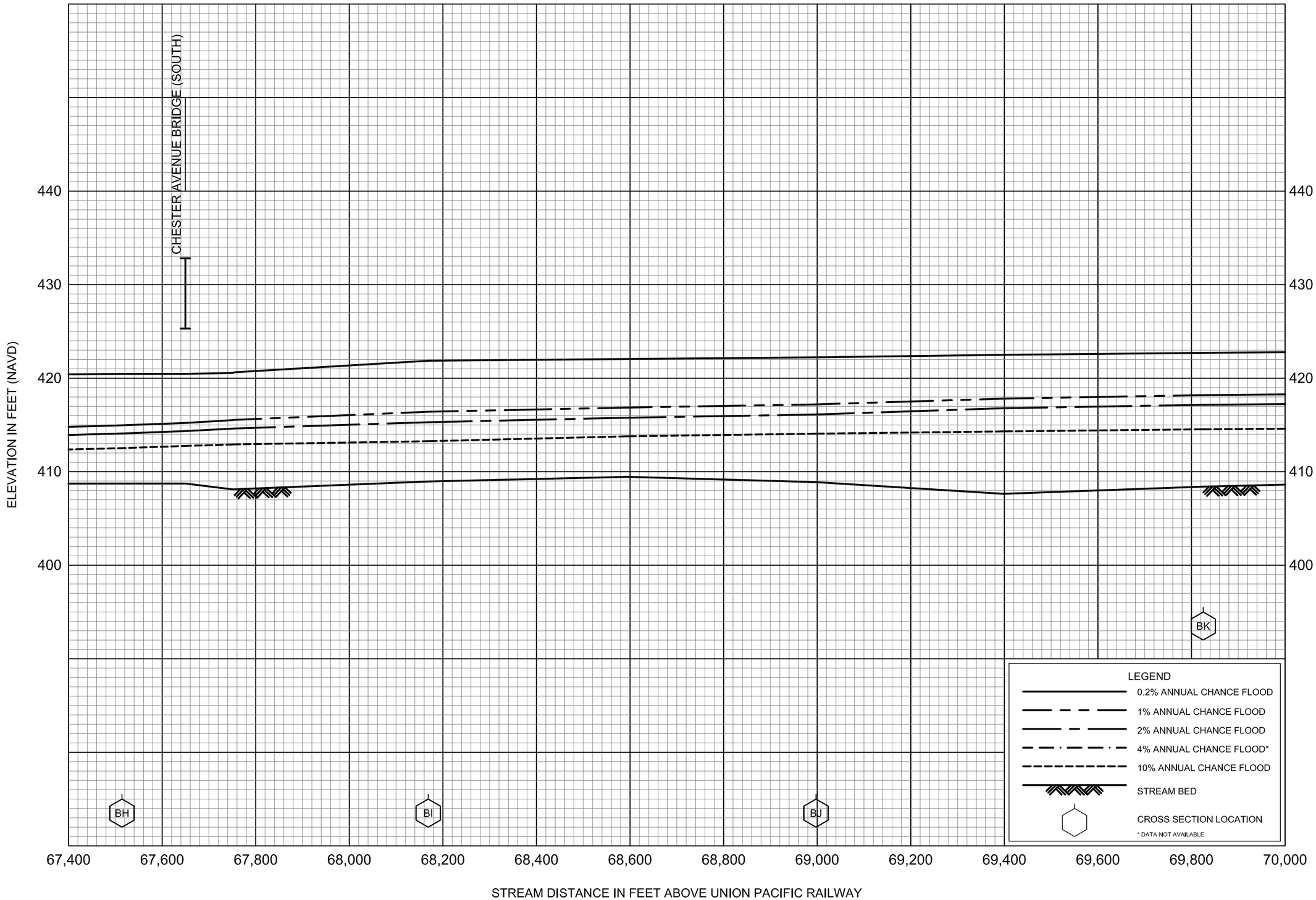

FLOOD PROFILES

KERN RIVER - WITH CONSIDERATION OF LEVEES

FEDERAL EMERGENCY MANAGEMENT AGENCY

KERN COUNTY, CA

AND INCORPORATED AREAS

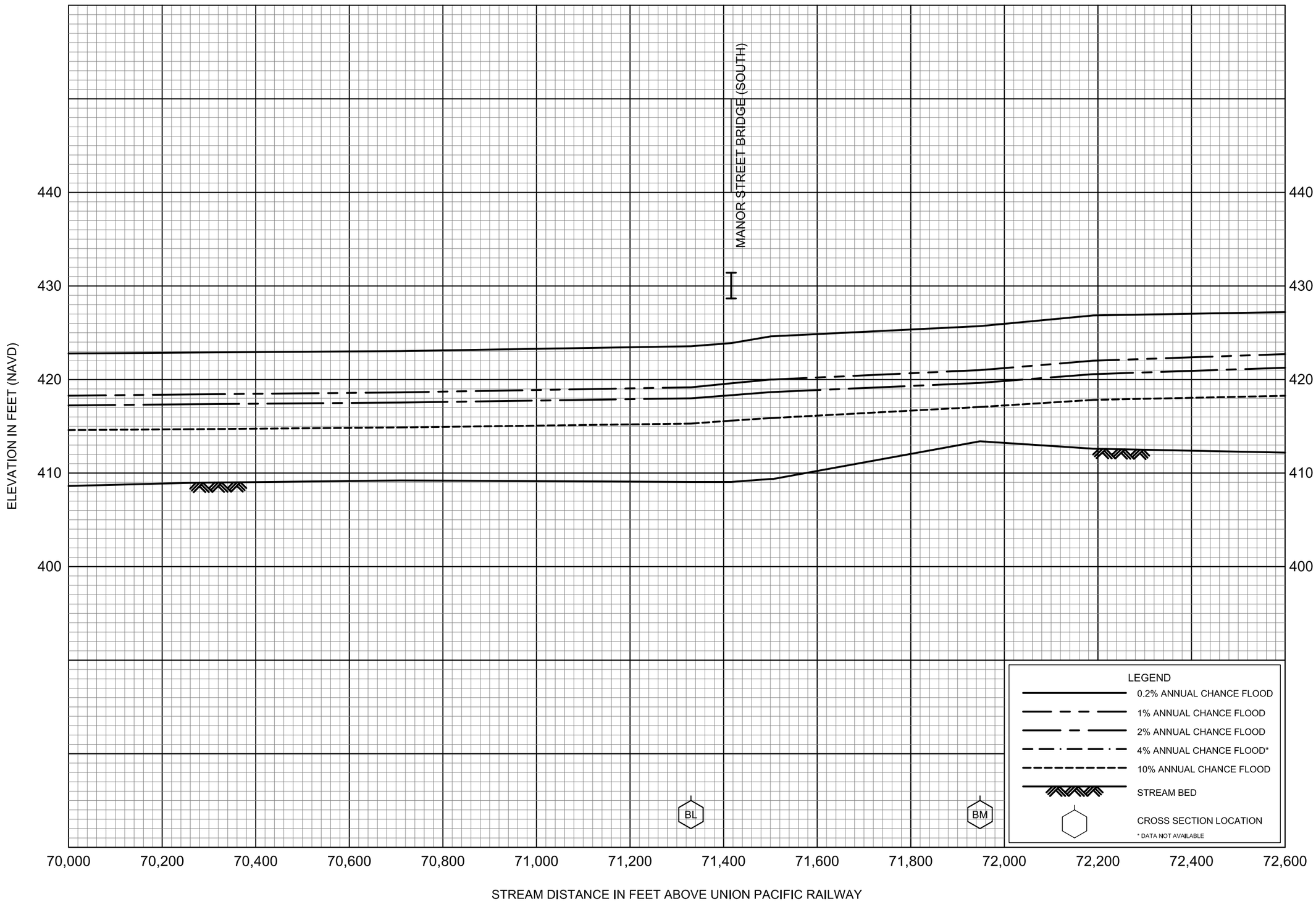

FLOOD PROFILES

KERN RIVER - WITH CONSIDERATION OF LEVEES

FEDERAL EMERGENCY MANAGEMENT AGENCY

KERN COUNTY, CA

AND INCORPORATED AREAS

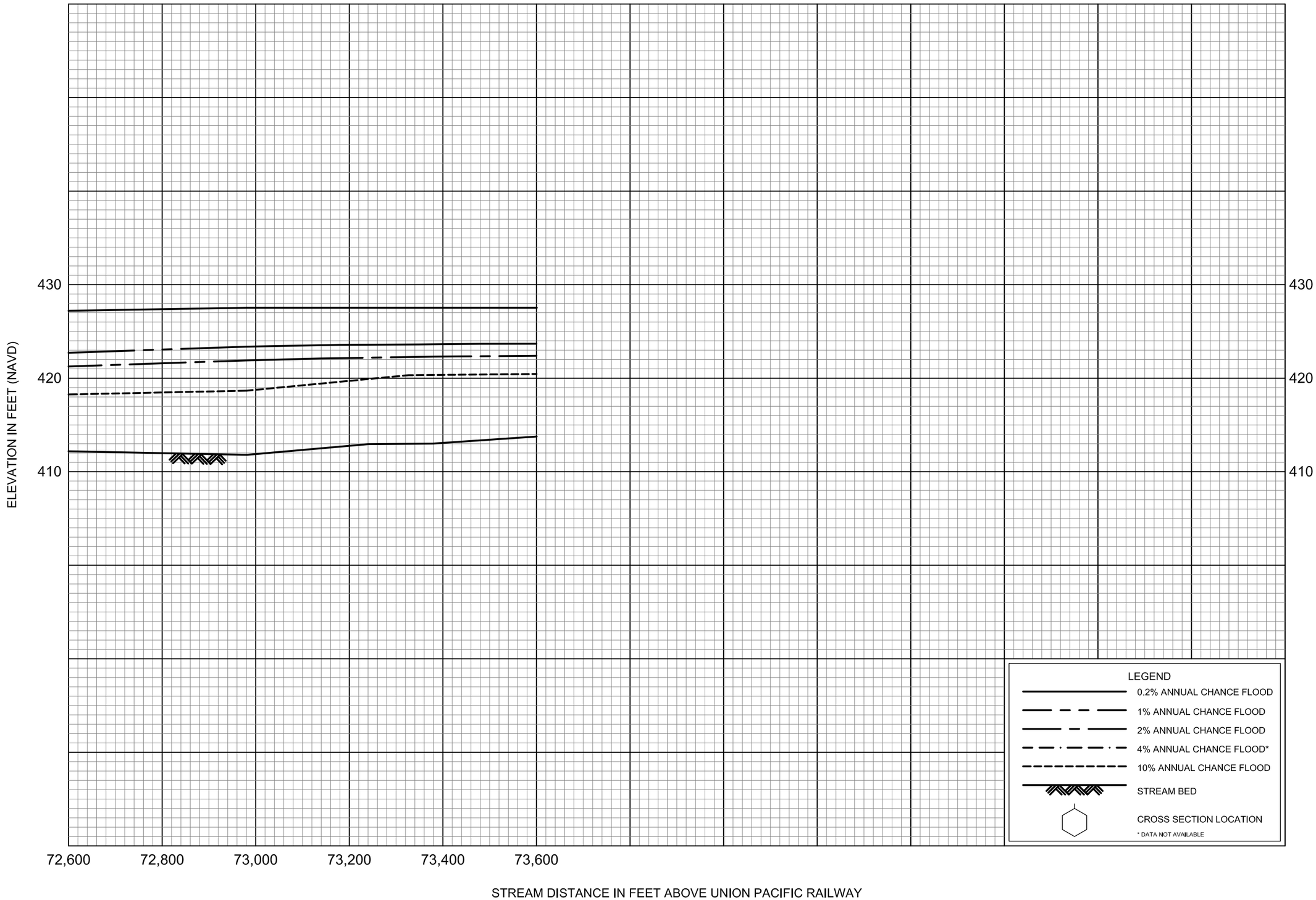

FLOOD PROFILES

KERN RIVER - WITH CONSIDERATION OF LEVEES

FEDERAL EMERGENCY MANAGEMENT AGENCY

KERN COUNTY, CA

AND INCORPORATED AREAS

105P

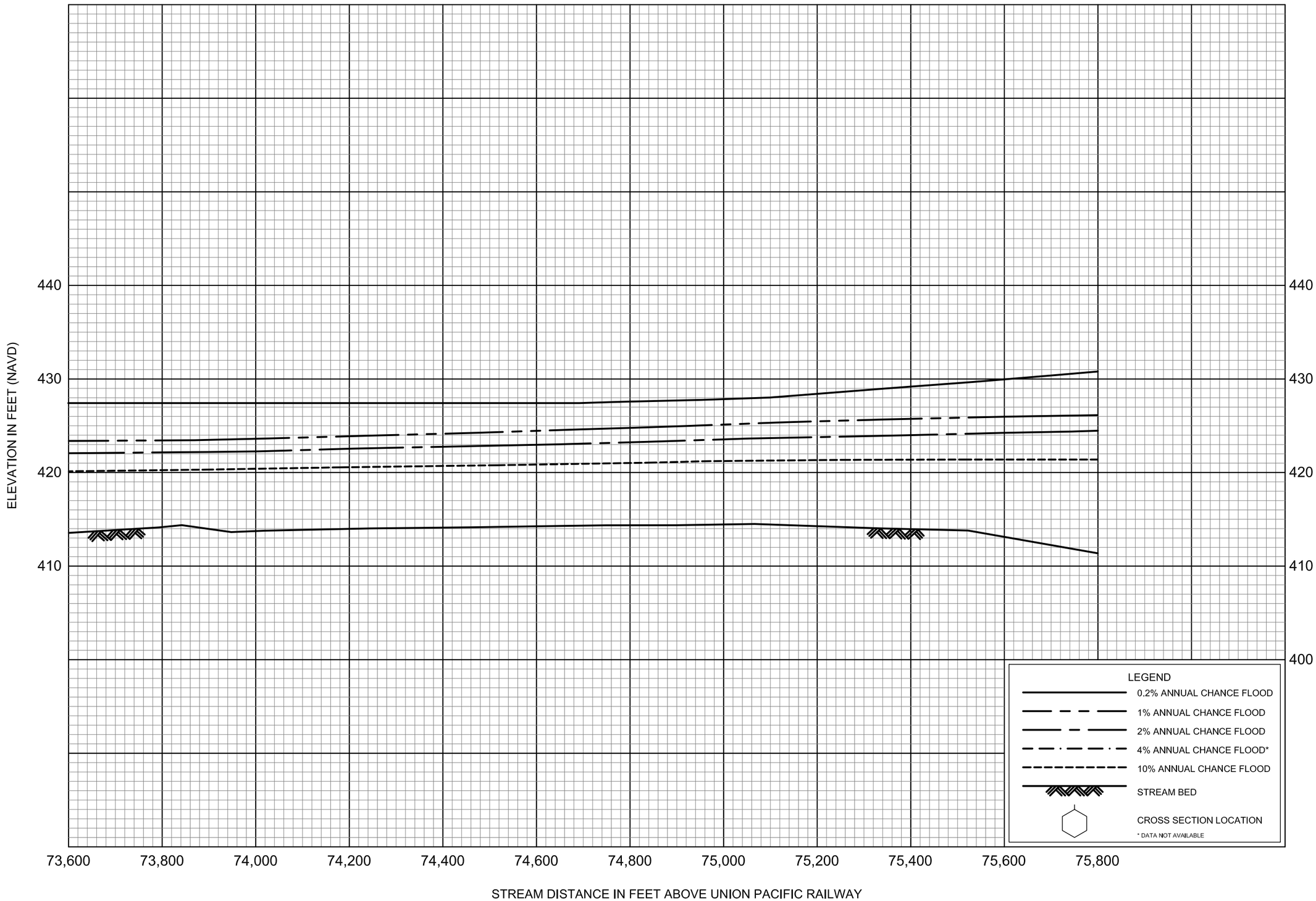

FLOOD PROFILES

KERN RIVER - WITH CONSIDERATION OF LEVEES

FEDERAL EMERGENCY MANAGEMENT AGENCY

KERN COUNTY, CA

AND INCORPORATED AREAS

106P

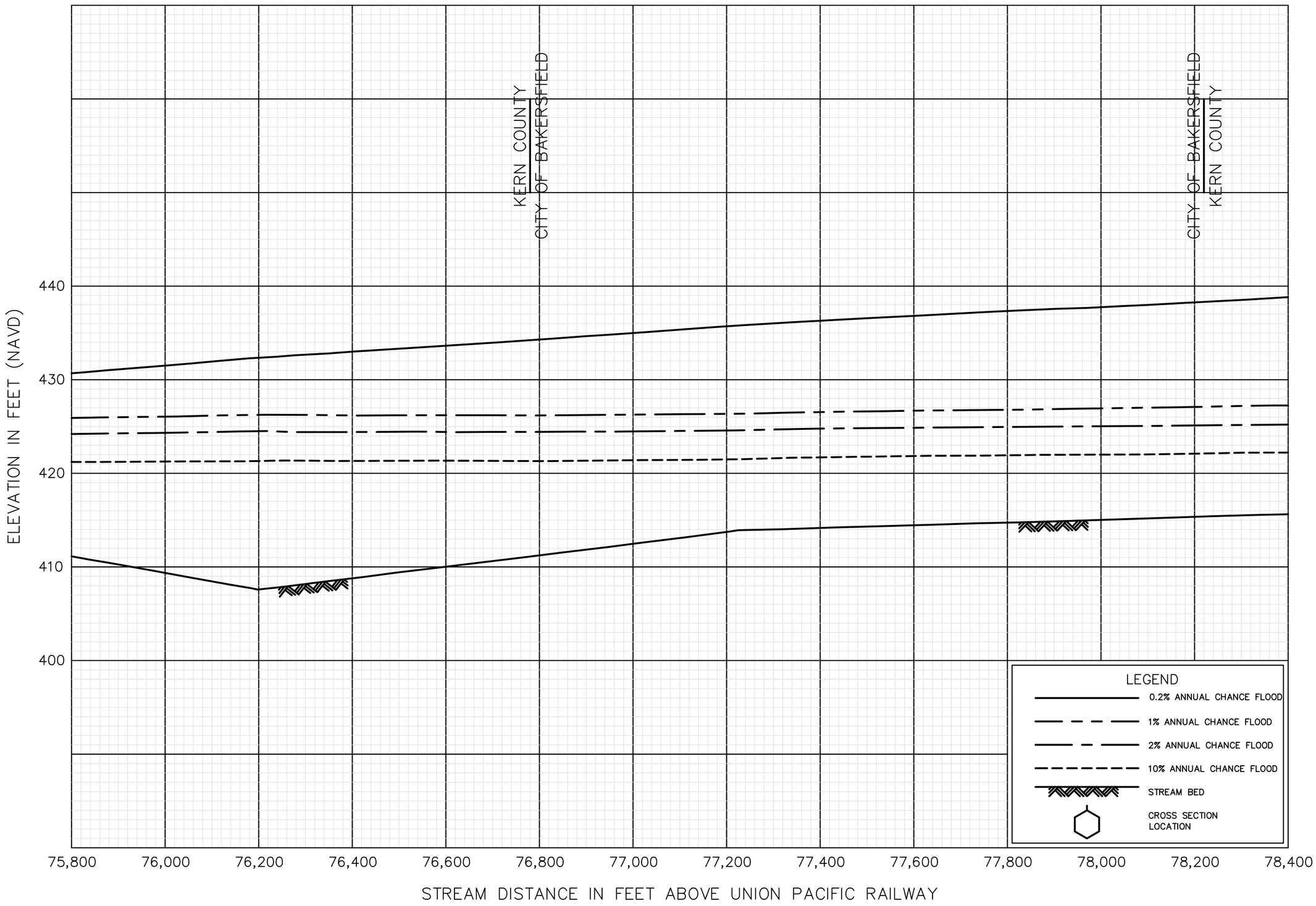

FLOOD PROFILES

KERN RIVER-WITH CONSIDERATION OF LEVEES

FEDERAL EMERGENCY MANAGEMENT AGENCY

KERN COUNTY, CA

AND INCORPORATED AREAS

107P

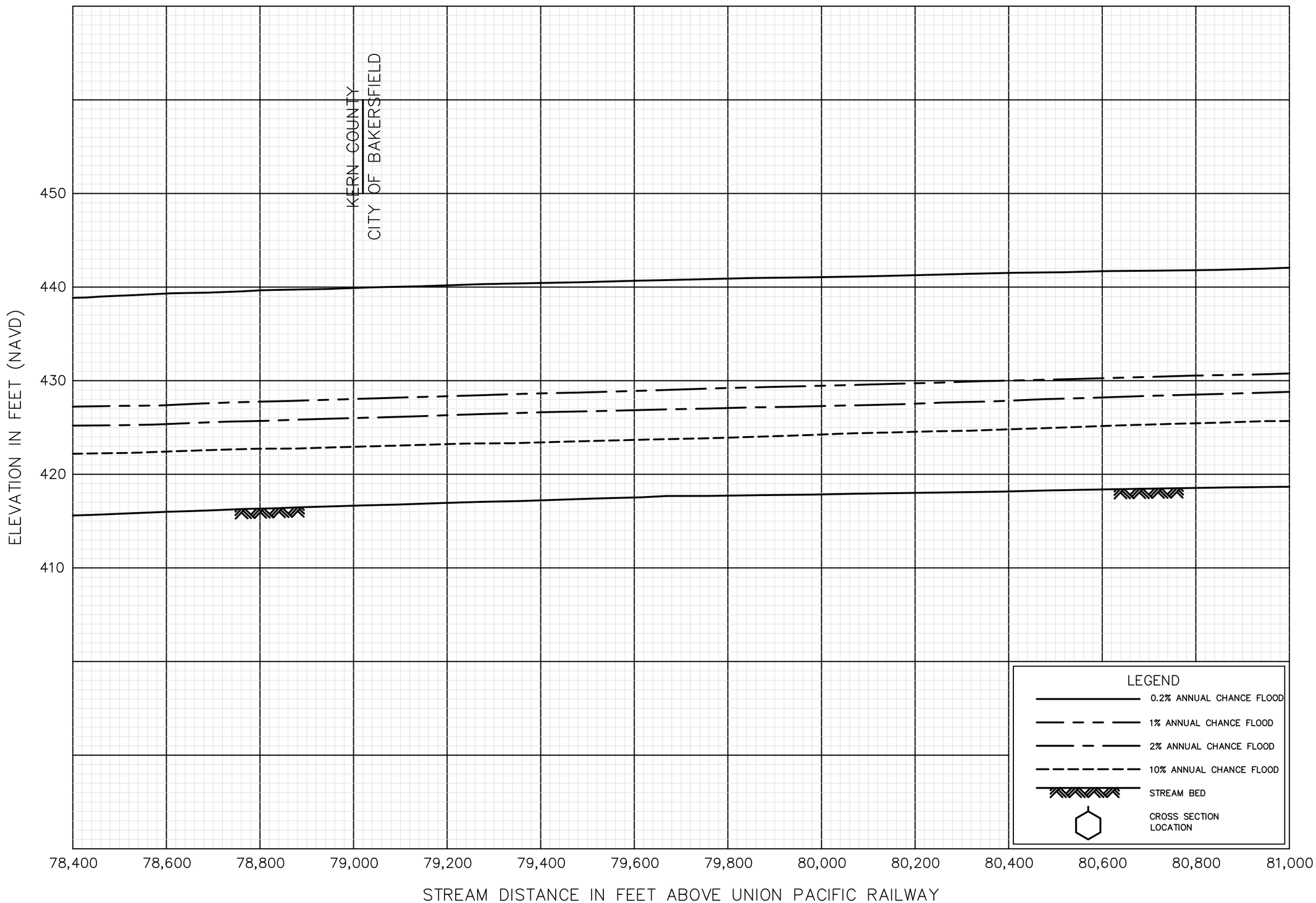

FLOOD PROFILES

KERN RIVER-WITH CONSIDERATION OF LEVEES

FEDERAL EMERGENCY MANAGEMENT AGENCY

KERN COUNTY, CA

AND INCORPORATED AREAS

108P

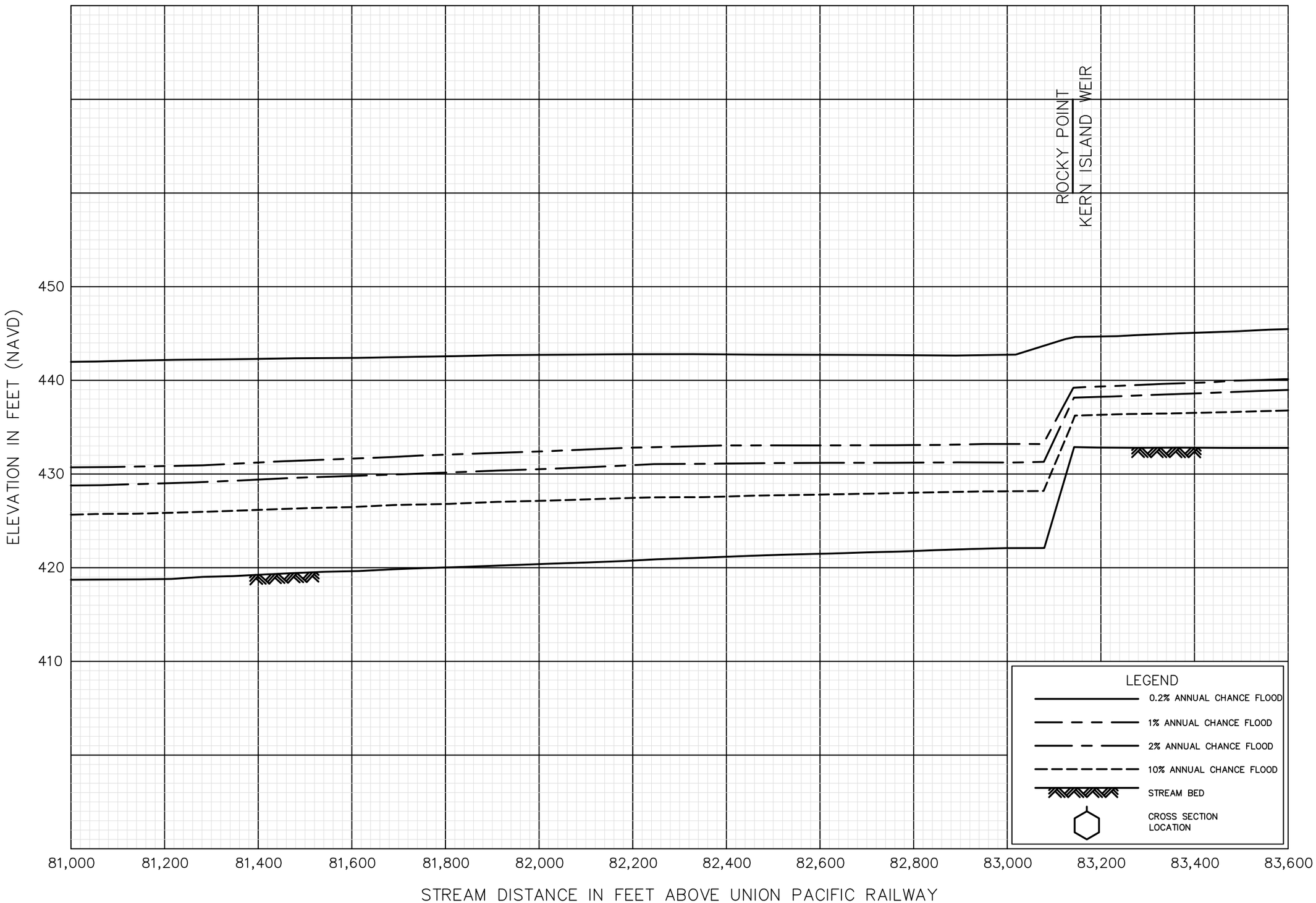

FLOOD PROFILES

KERN RIVER–WITH CONSIDERATION OF LEVEES

FEDERAL EMERGENCY MANAGEMENT AGENCY

KERN COUNTY, CA

AND INCORPORATED AREAS

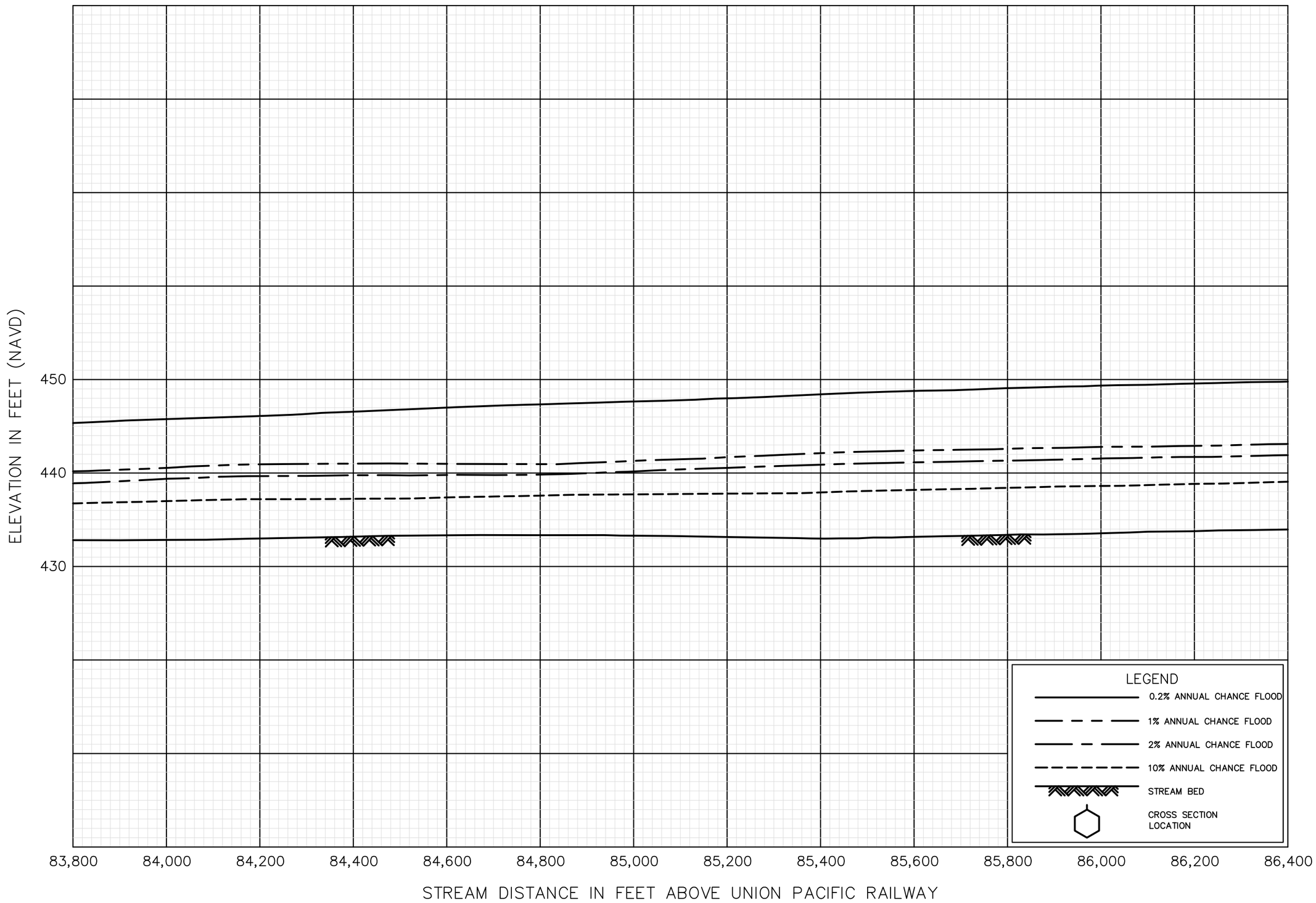

FLOOD PROFILES

KERN RIVER–WITH CONSIDERATION OF LEVEES

FEDERAL EMERGENCY MANAGEMENT AGENCY

KERN COUNTY, CA

AND INCORPORATED AREAS

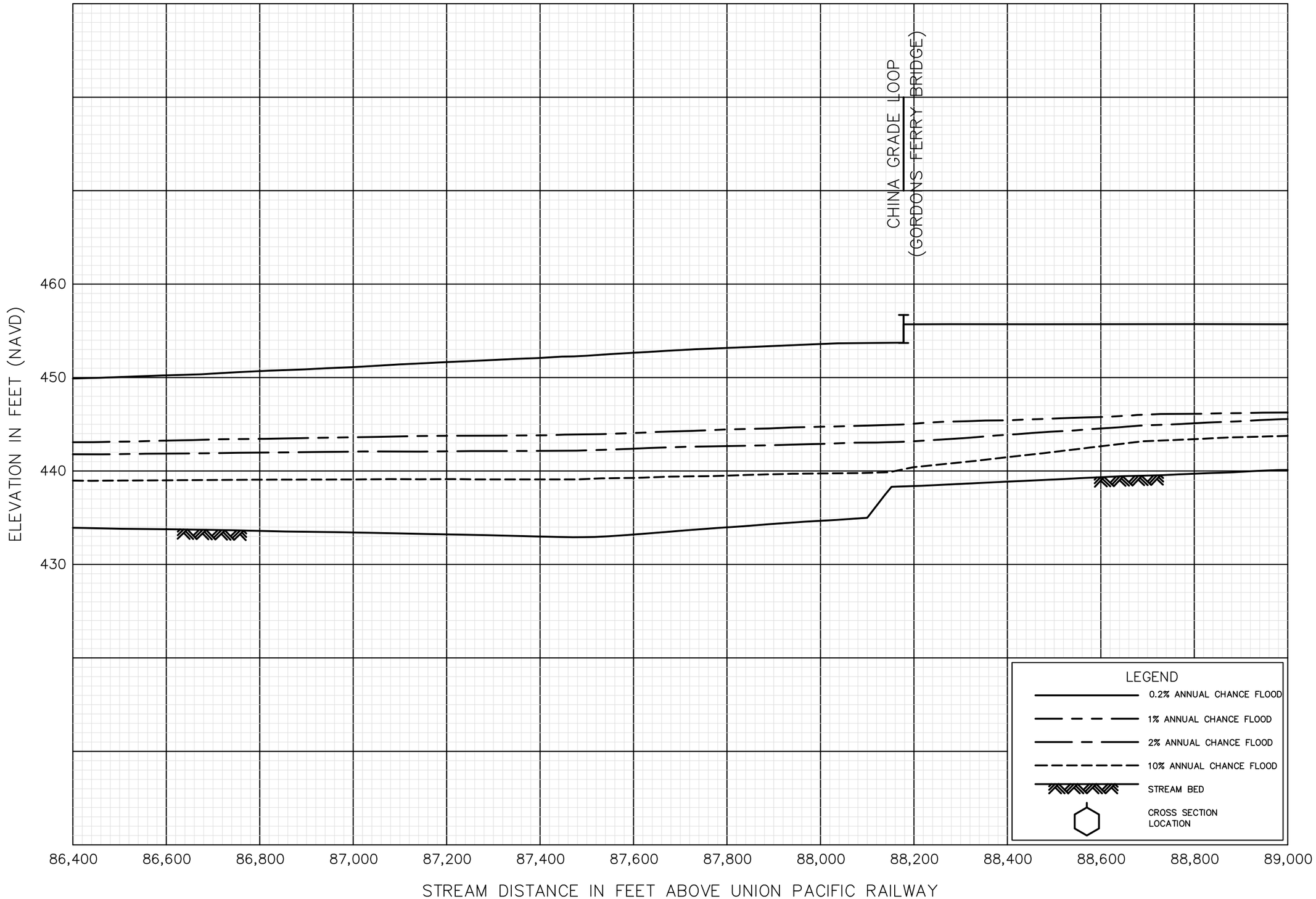

FLOOD PROFILES

KERN RIVER–WITH CONSIDERATION OF LEVEES

FEDERAL EMERGENCY MANAGEMENT AGENCY

KERN COUNTY, CA

AND INCORPORATED AREAS

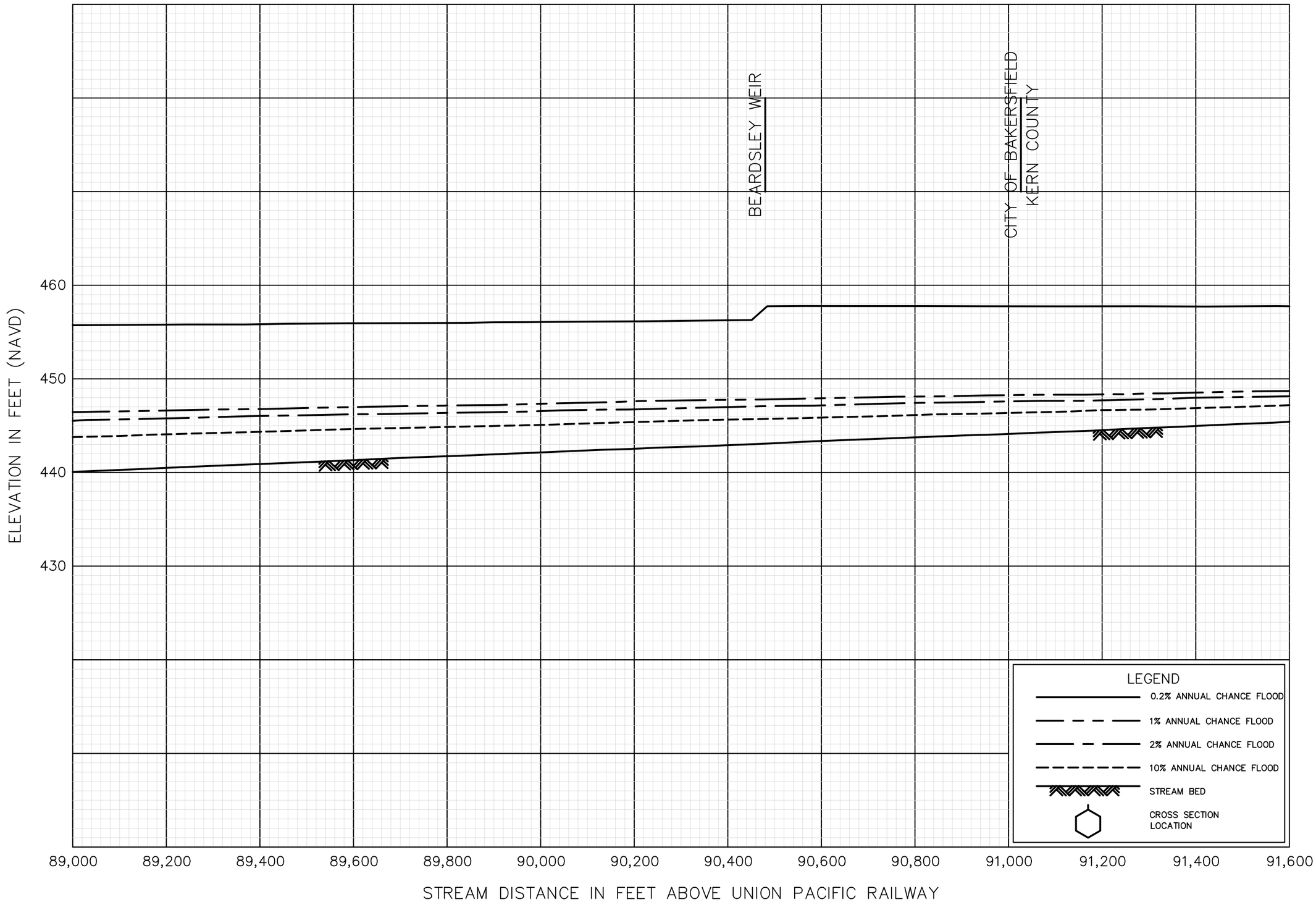

FLOOD PROFILES

KERN RIVER-WITH CONSIDERATION OF LEVEES

FEDERAL EMERGENCY MANAGEMENT AGENCY

KERN COUNTY, CA

AND INCORPORATED AREAS

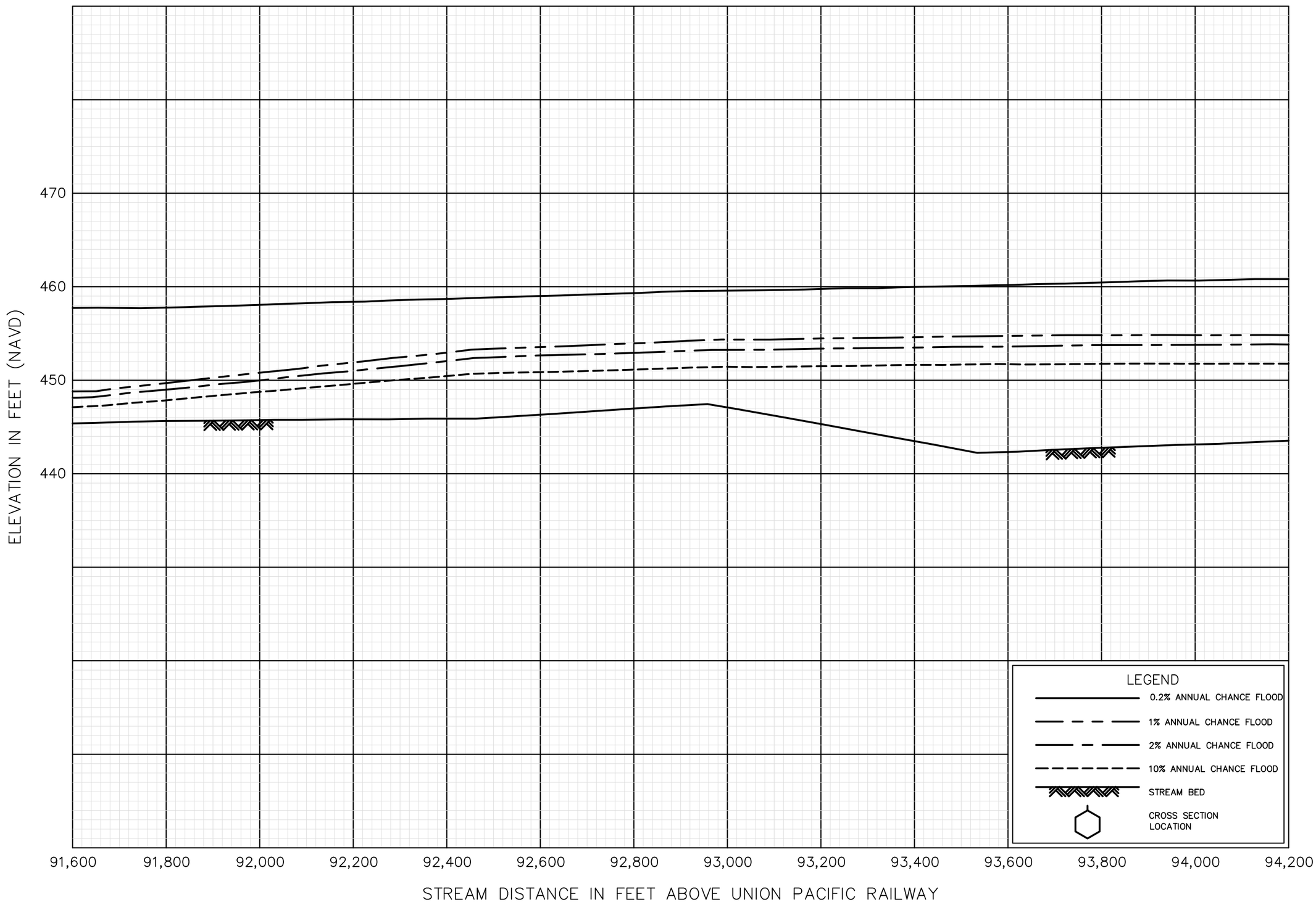

FLOOD PROFILES

KERN RIVER-WITH CONSIDERATION OF LEVEES

FEDERAL EMERGENCY MANAGEMENT AGENCY

KERN COUNTY, CA

AND INCORPORATED AREAS

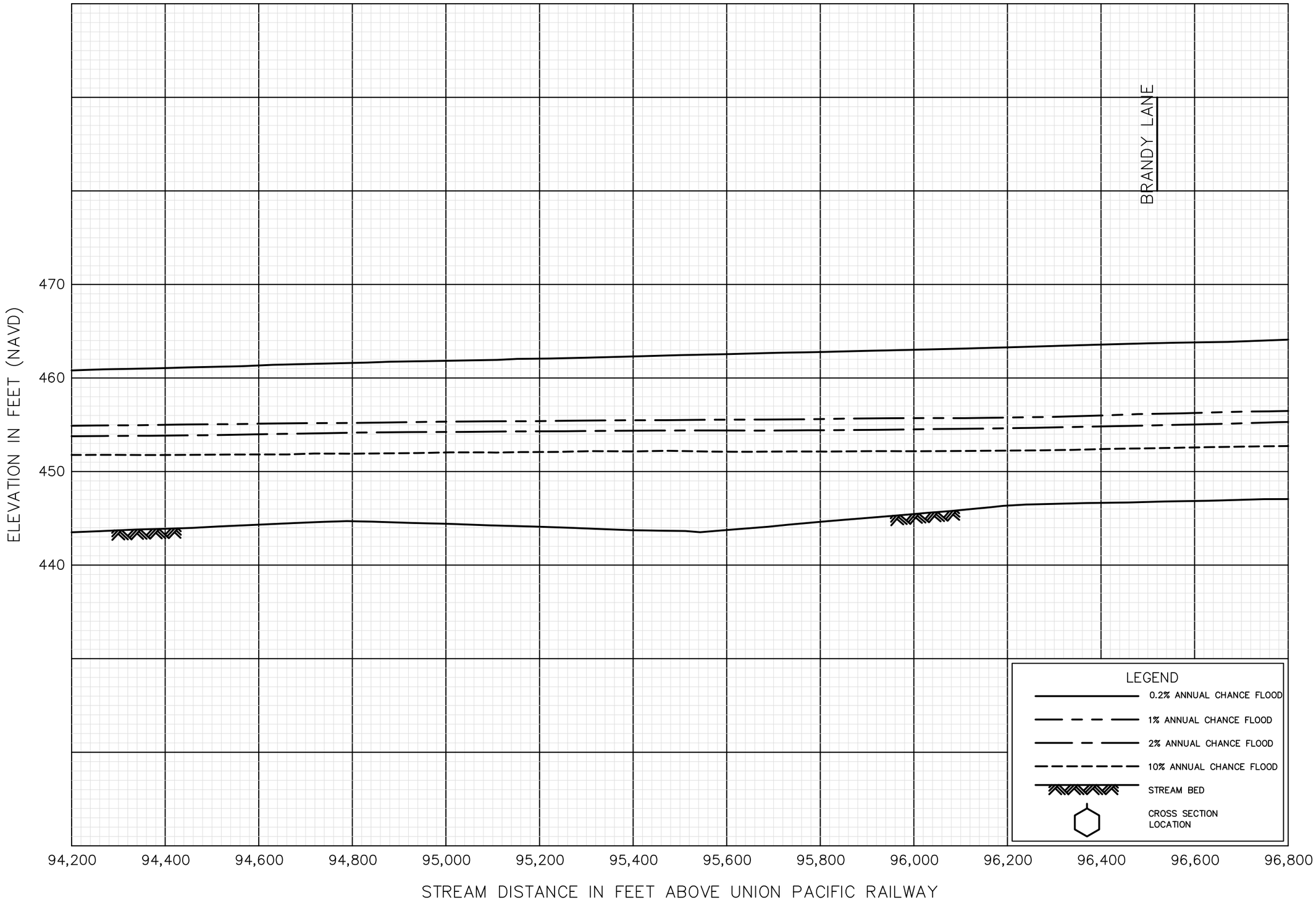

FLOOD PROFILES

KERN RIVER-WITH CONSIDERATION OF LEVEES

FEDERAL EMERGENCY MANAGEMENT AGENCY

KERN COUNTY, CA

AND INCORPORATED AREAS

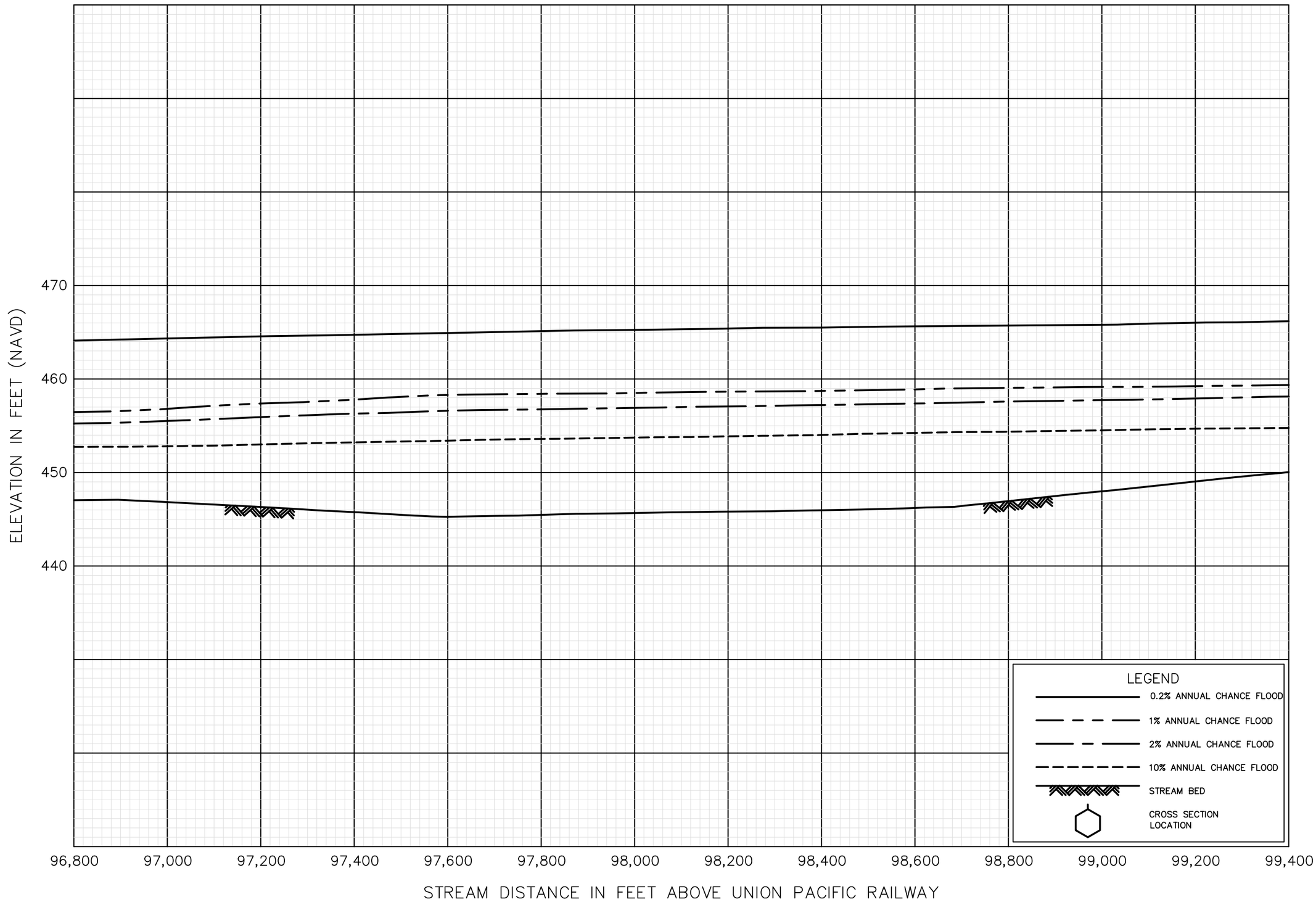

FLOOD PROFILES

KERN RIVER-WITH CONSIDERATION OF LEVEES

FEDERAL EMERGENCY MANAGEMENT AGENCY

KERN COUNTY, CA

AND INCORPORATED AREAS

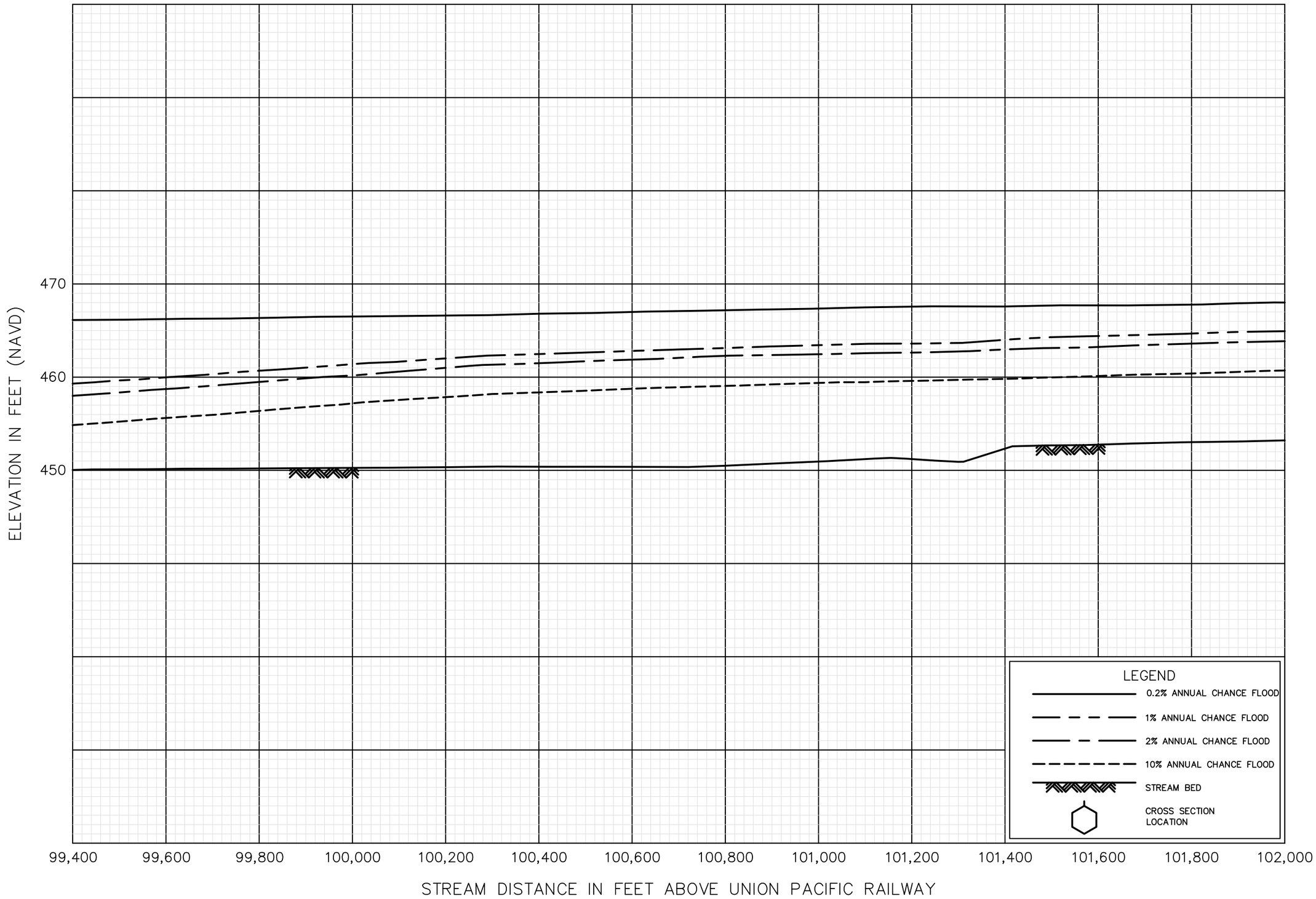

FLOOD PROFILES

KERN RIVER-WITH CONSIDERATION OF LEVEES

FEDERAL EMERGENCY MANAGEMENT AGENCY

KERN COUNTY, CA

AND INCORPORATED AREAS

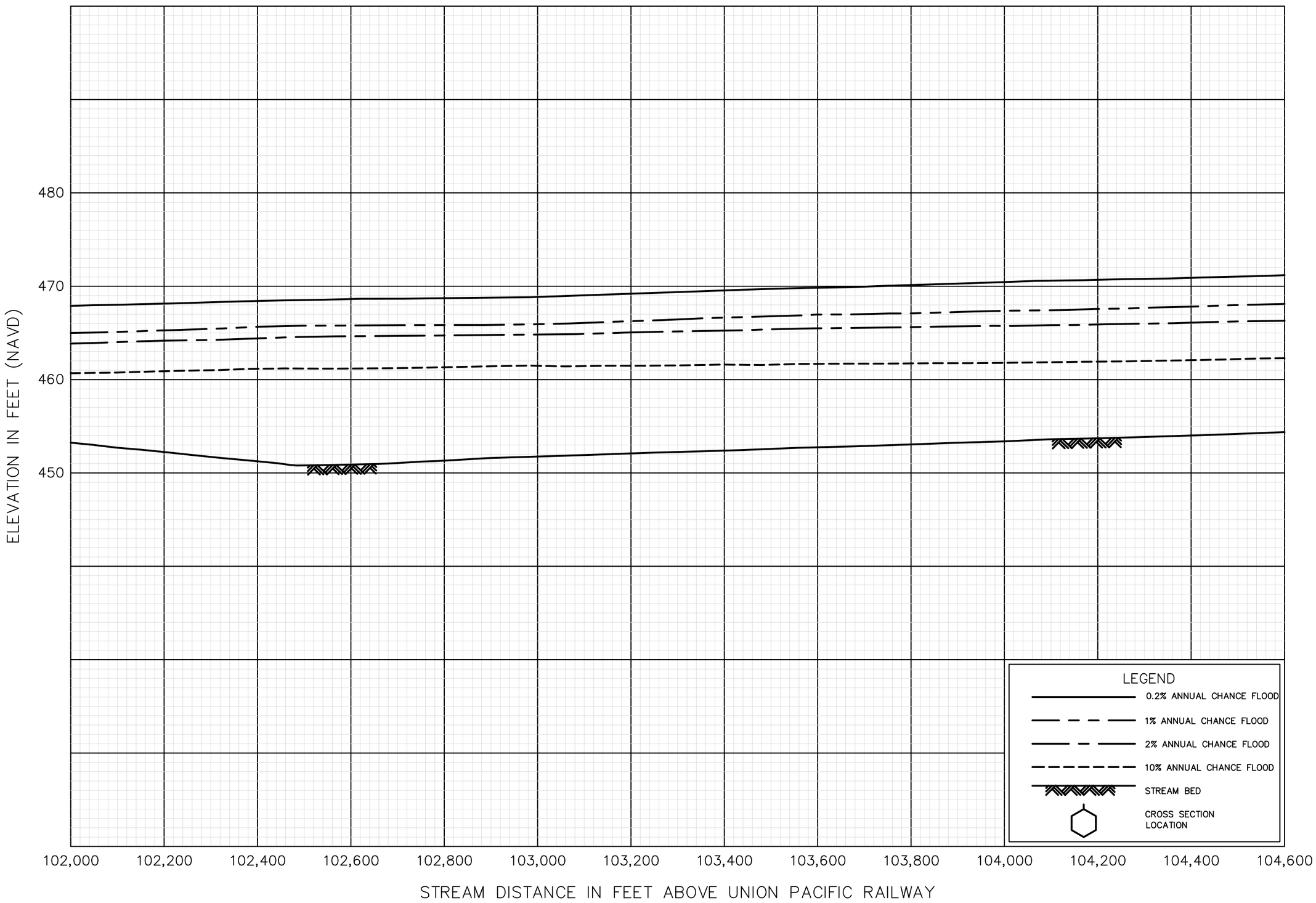

FLOOD PROFILES

KERN RIVER-WITH CONSIDERATION OF LEVEES

FEDERAL EMERGENCY MANAGEMENT AGENCY

KERN COUNTY, CA

AND INCORPORATED AREAS

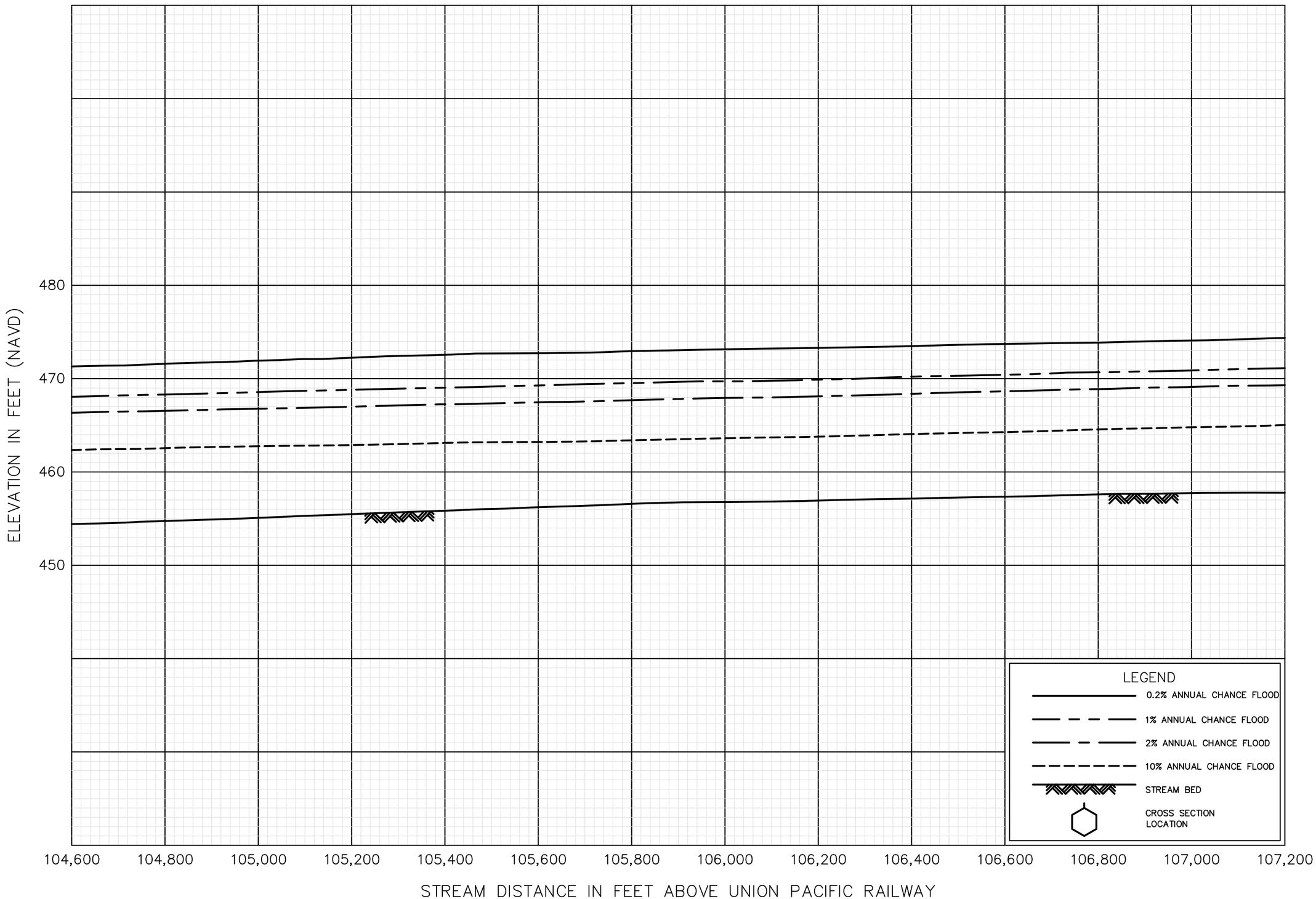

FLOOD PROFILES

KERN RIVER–WITH CONSIDERATION OF LEVEES

FEDERAL EMERGENCY MANAGEMENT AGENCY

KERN COUNTY, CA

AND INCORPORATED AREAS

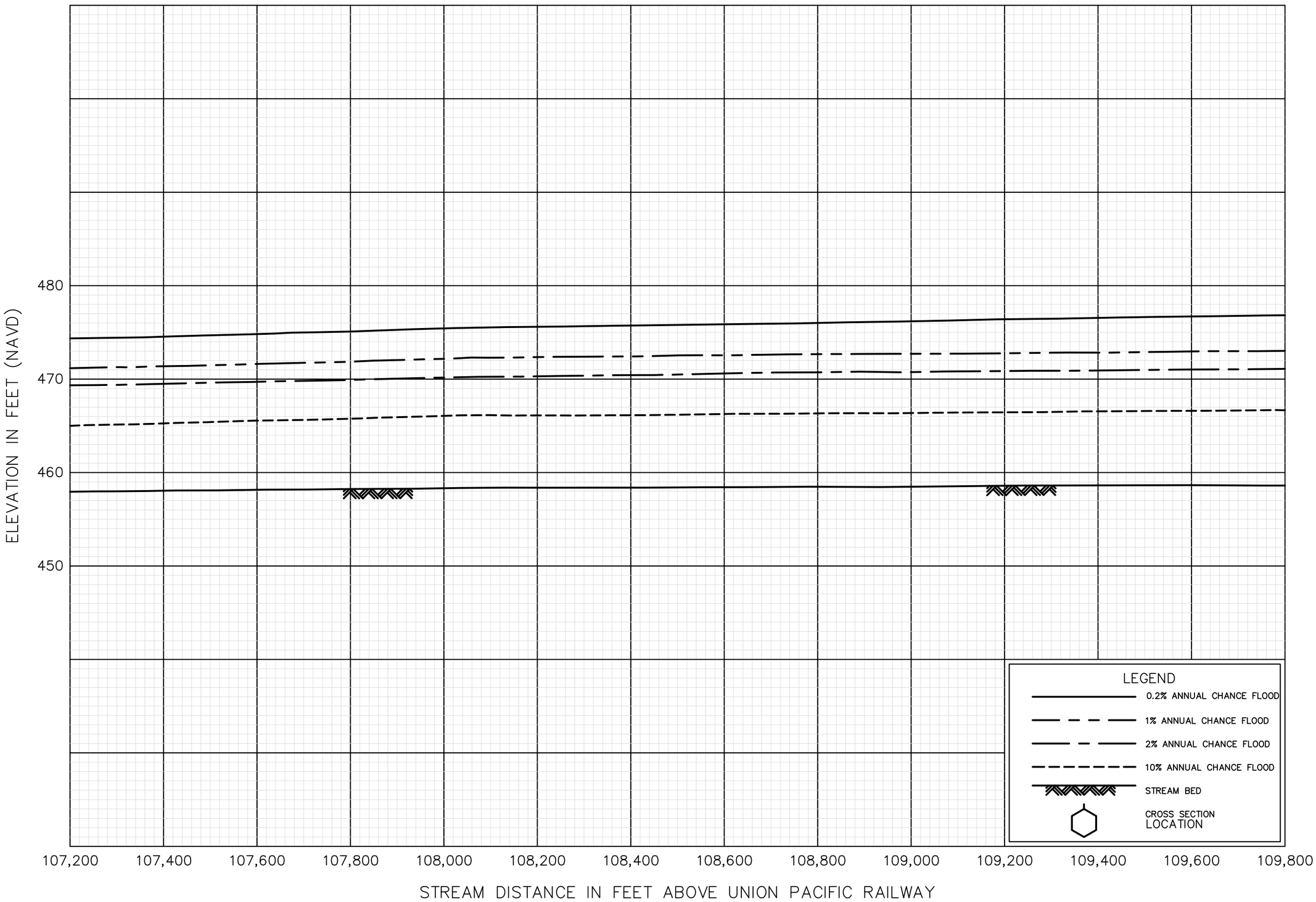

FLOOD PROFILES

KERN RIVER-WITH CONSIDERATION OF LEVEES

FEDERAL EMERGENCY MANAGEMENT AGENCY

KERN COUNTY, CA

AND INCORPORATED AREAS

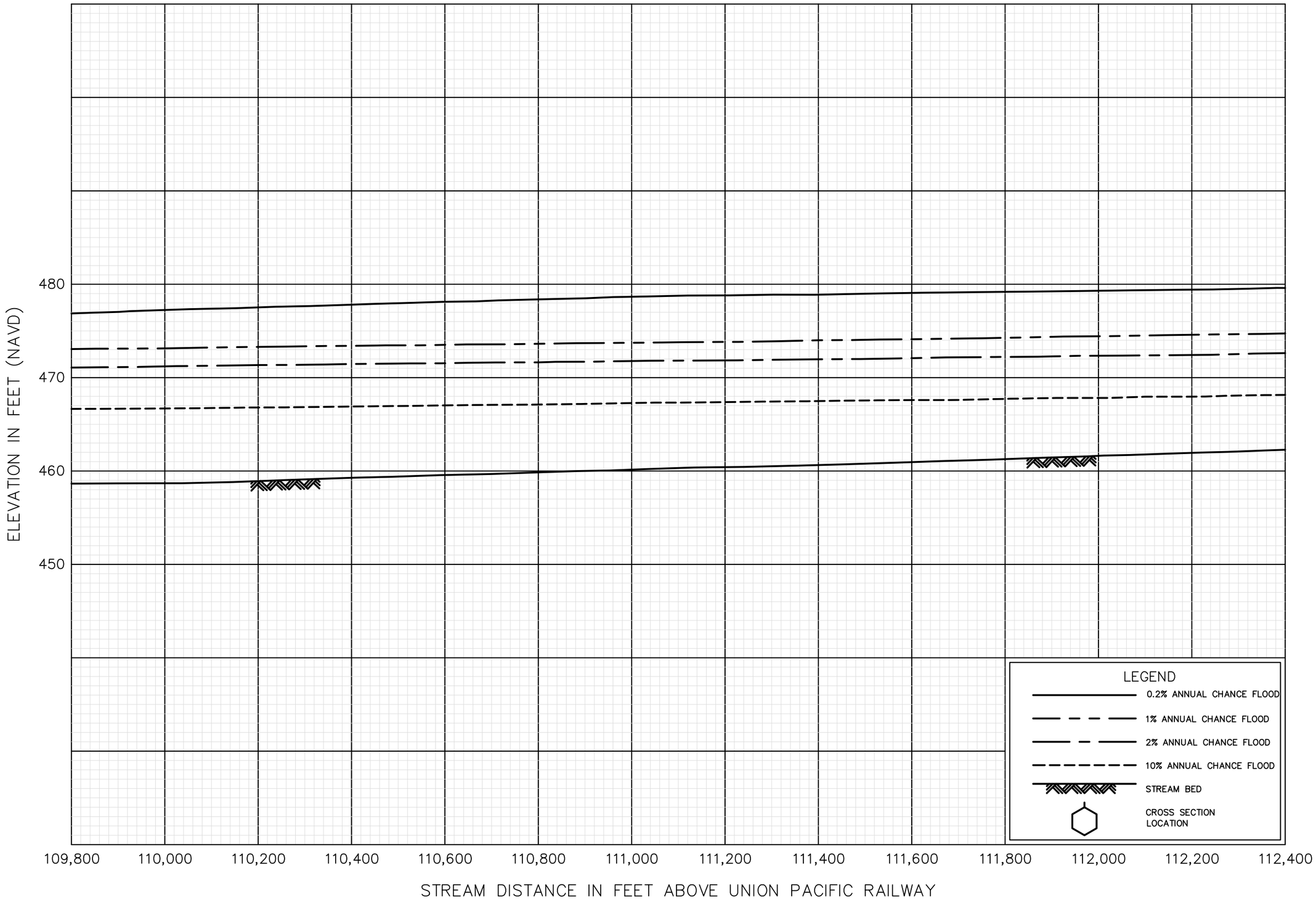

FLOOD PROFILES

KERN RIVER–WITH CONSIDERATION OF LEVEES

FEDERAL EMERGENCY MANAGEMENT AGENCY

KERN COUNTY, CA

AND INCORPORATED AREAS

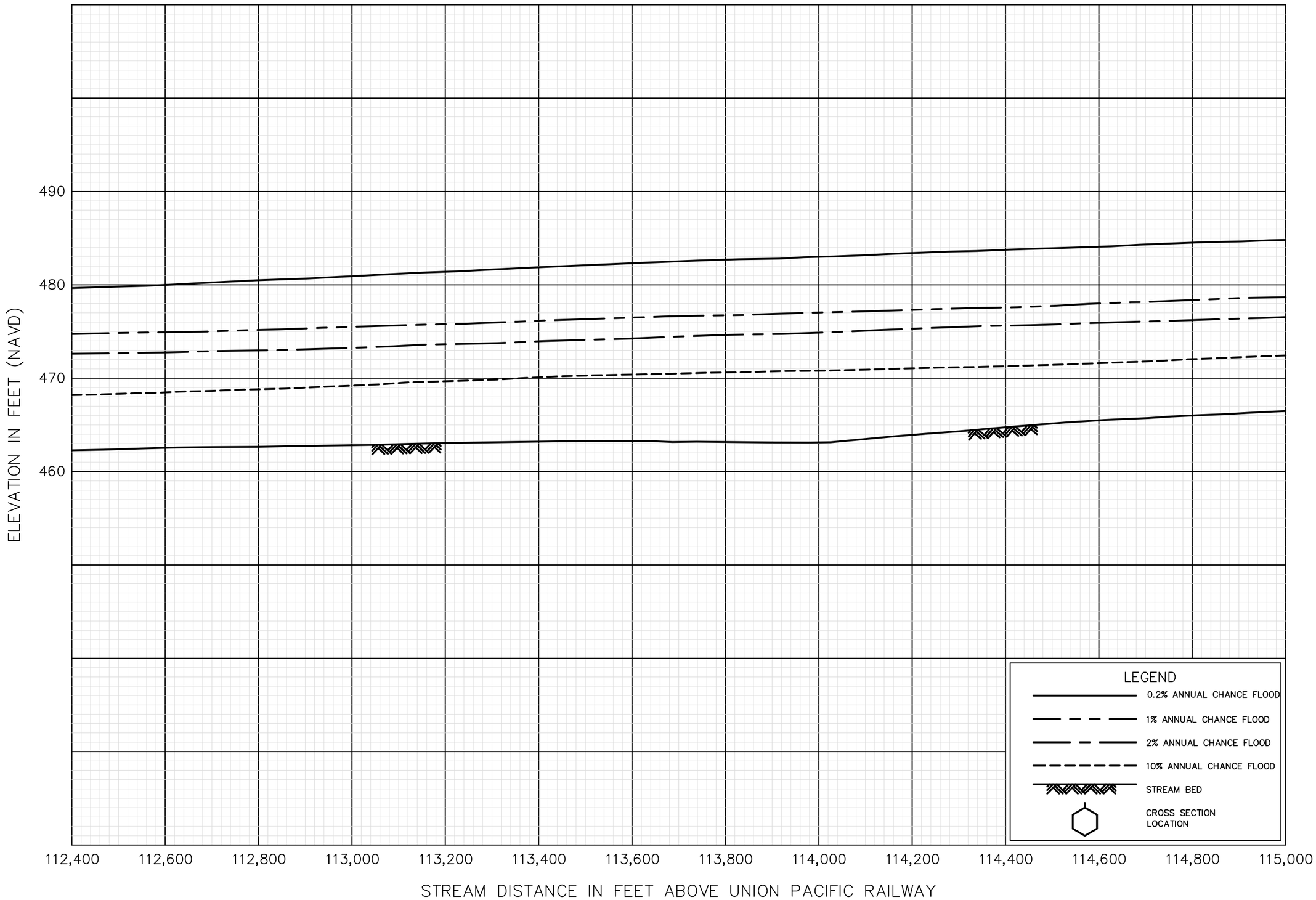

FLOOD PROFILES

KERN RIVER–WITH CONSIDERATION OF LEVEES

FEDERAL EMERGENCY MANAGEMENT AGENCY

KERN COUNTY, CA

AND INCORPORATED AREAS

121P

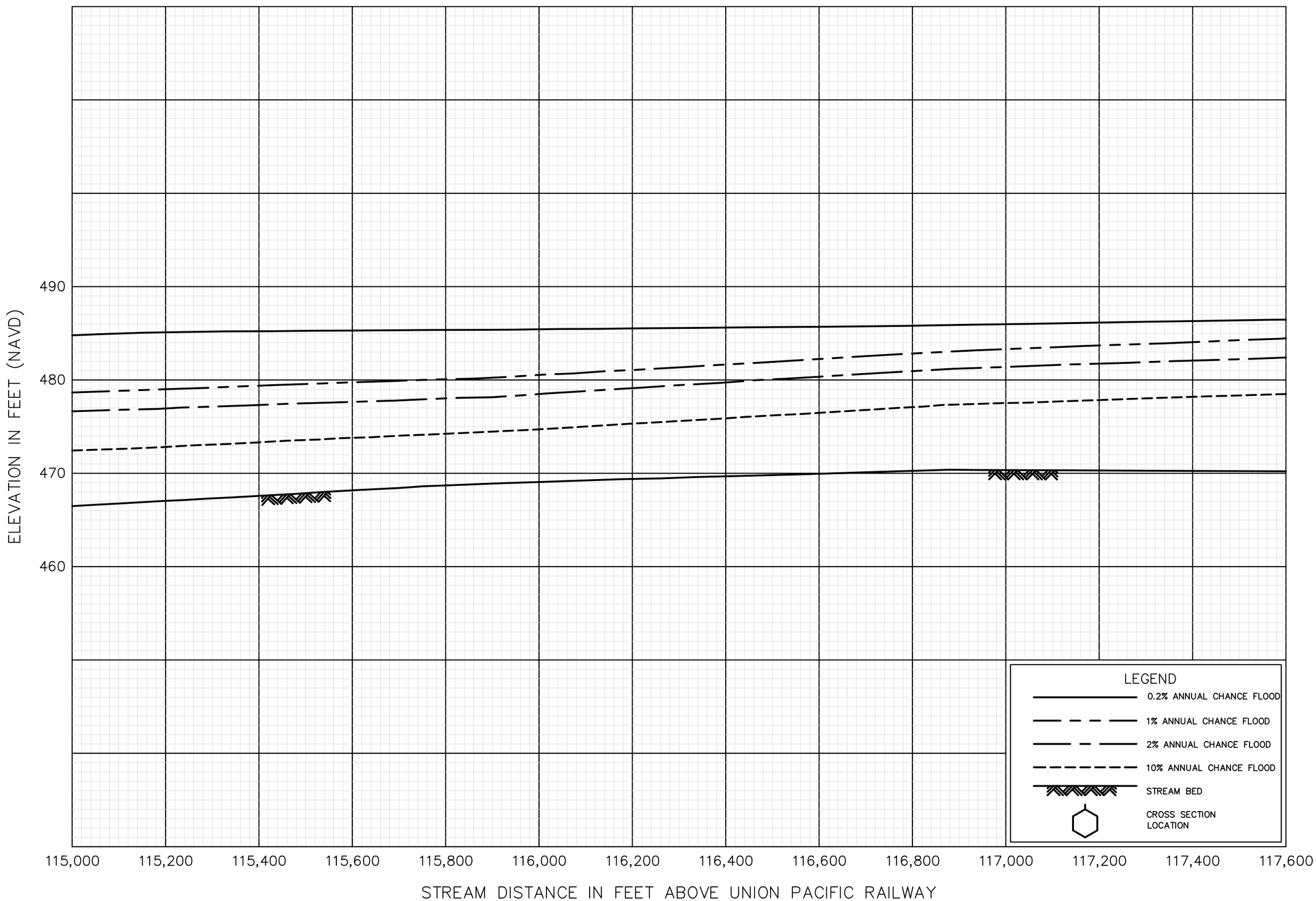

FLOOD PROFILES

KERN RIVER-WITH CONSIDERATION OF LEVEES

FEDERAL EMERGENCY MANAGEMENT AGENCY

KERN COUNTY, CA

AND INCORPORATED AREAS

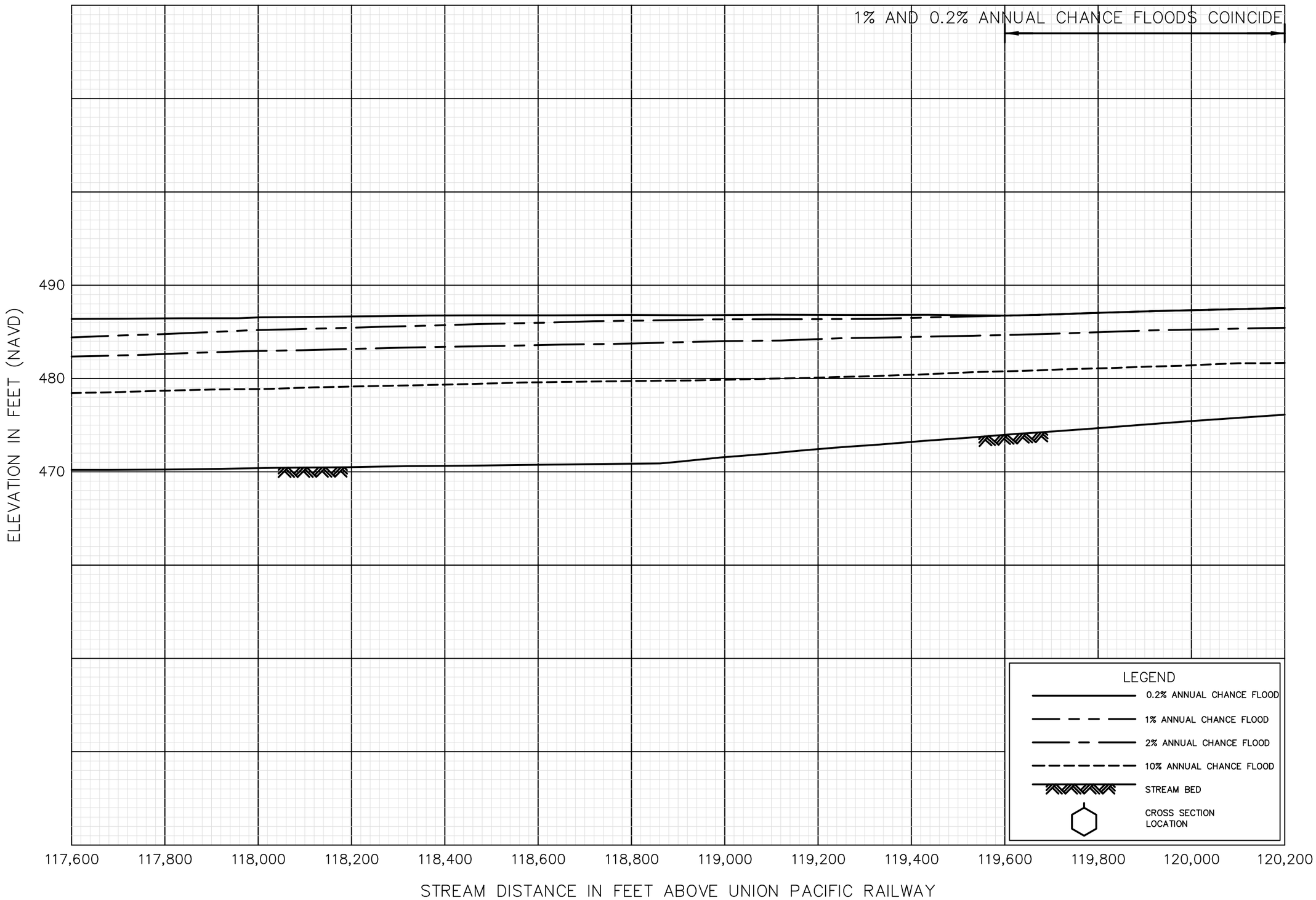

FLOOD PROFILES

KERN RIVER–WITH CONSIDERATION OF LEVEES

FEDERAL EMERGENCY MANAGEMENT AGENCY

KERN COUNTY, CA

AND INCORPORATED AREAS

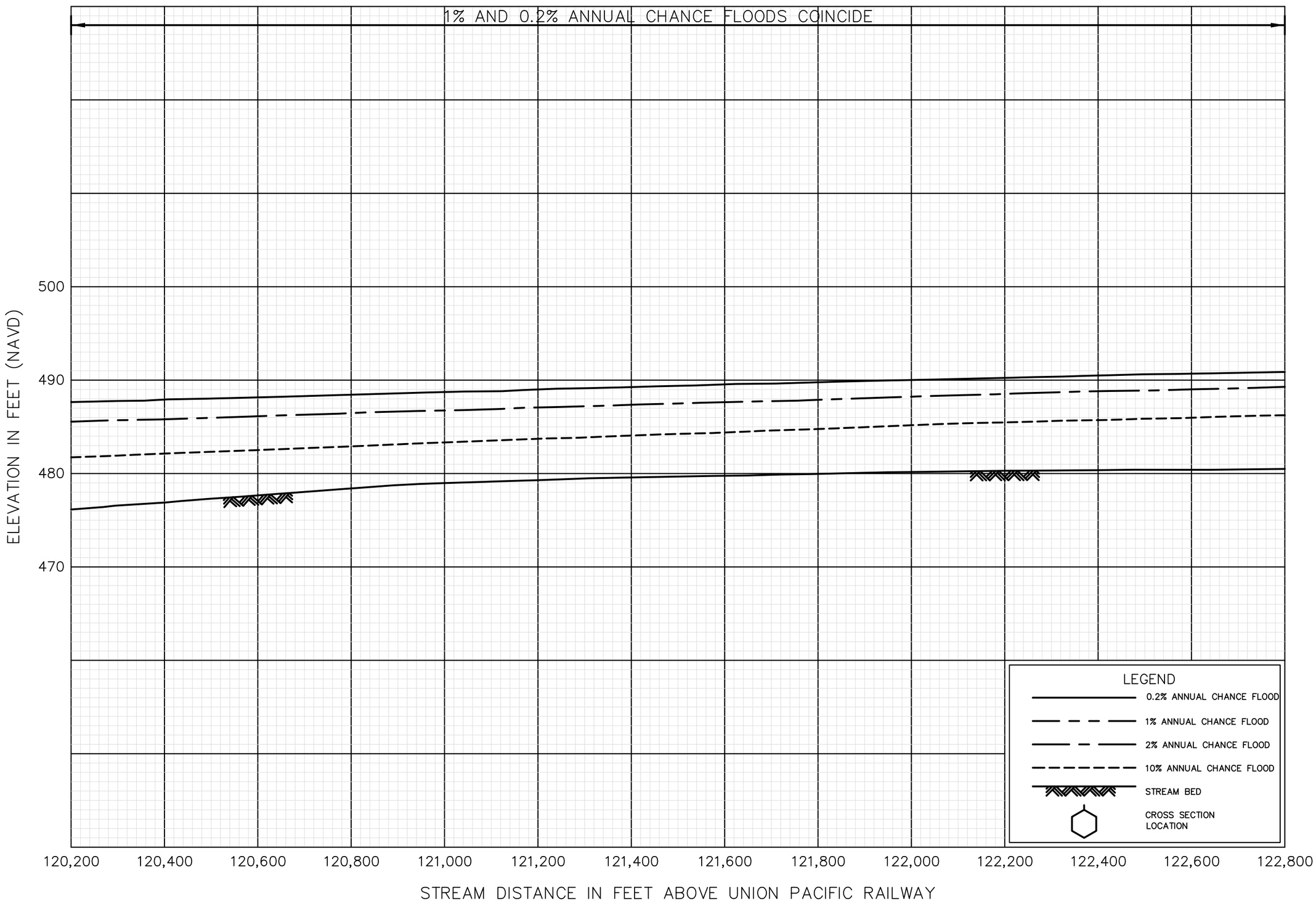

FLOOD PROFILES

KERN RIVER-WITH CONSIDERATION OF LEVEES

FEDERAL EMERGENCY MANAGEMENT AGENCY

KERN COUNTY, CA

AND INCORPORATED AREAS

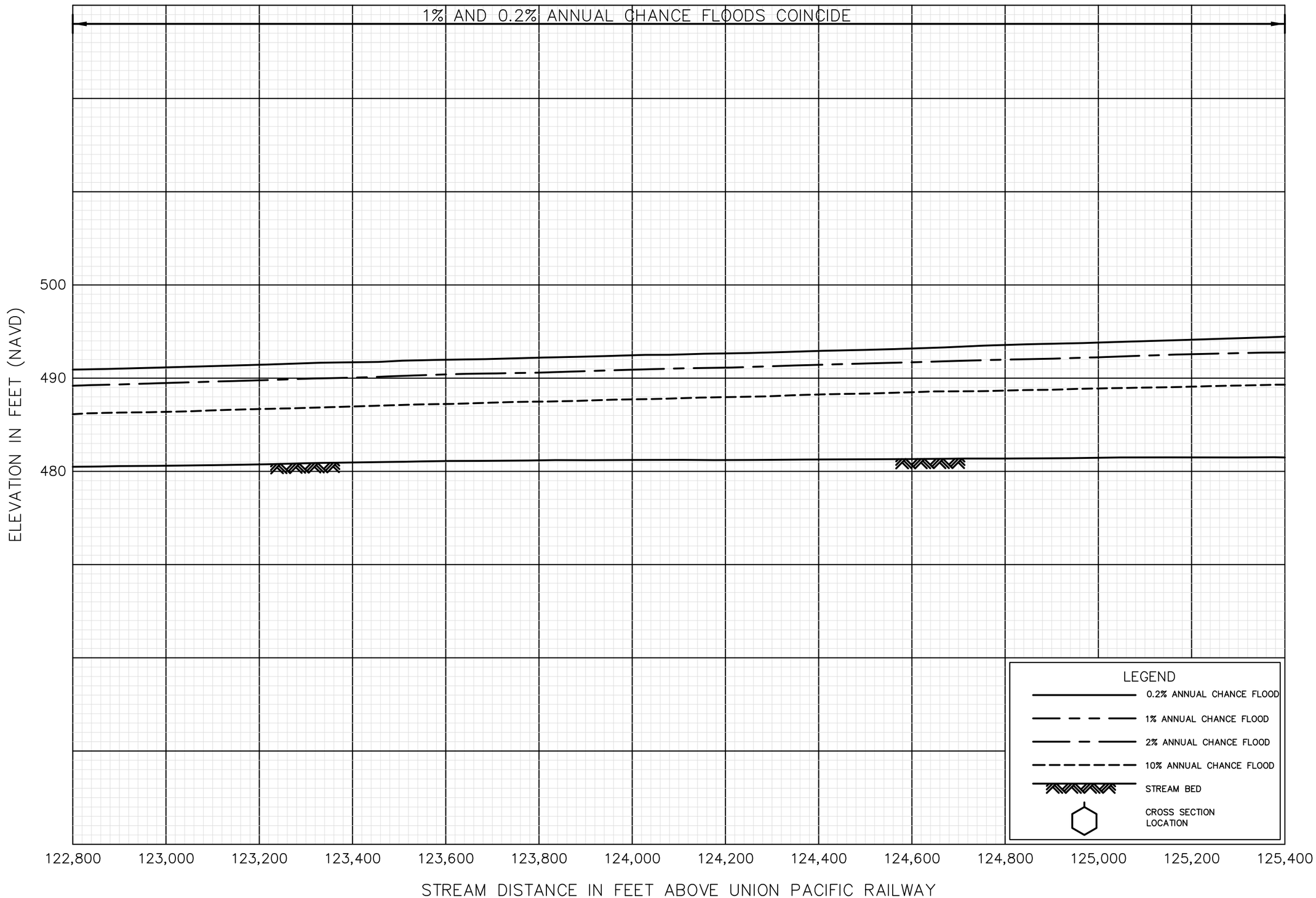

FLOOD PROFILES

KERN RIVER-WITH CONSIDERATION OF LEVEES

FEDERAL EMERGENCY MANAGEMENT AGENCY

KERN COUNTY, CA

AND INCORPORATED AREAS

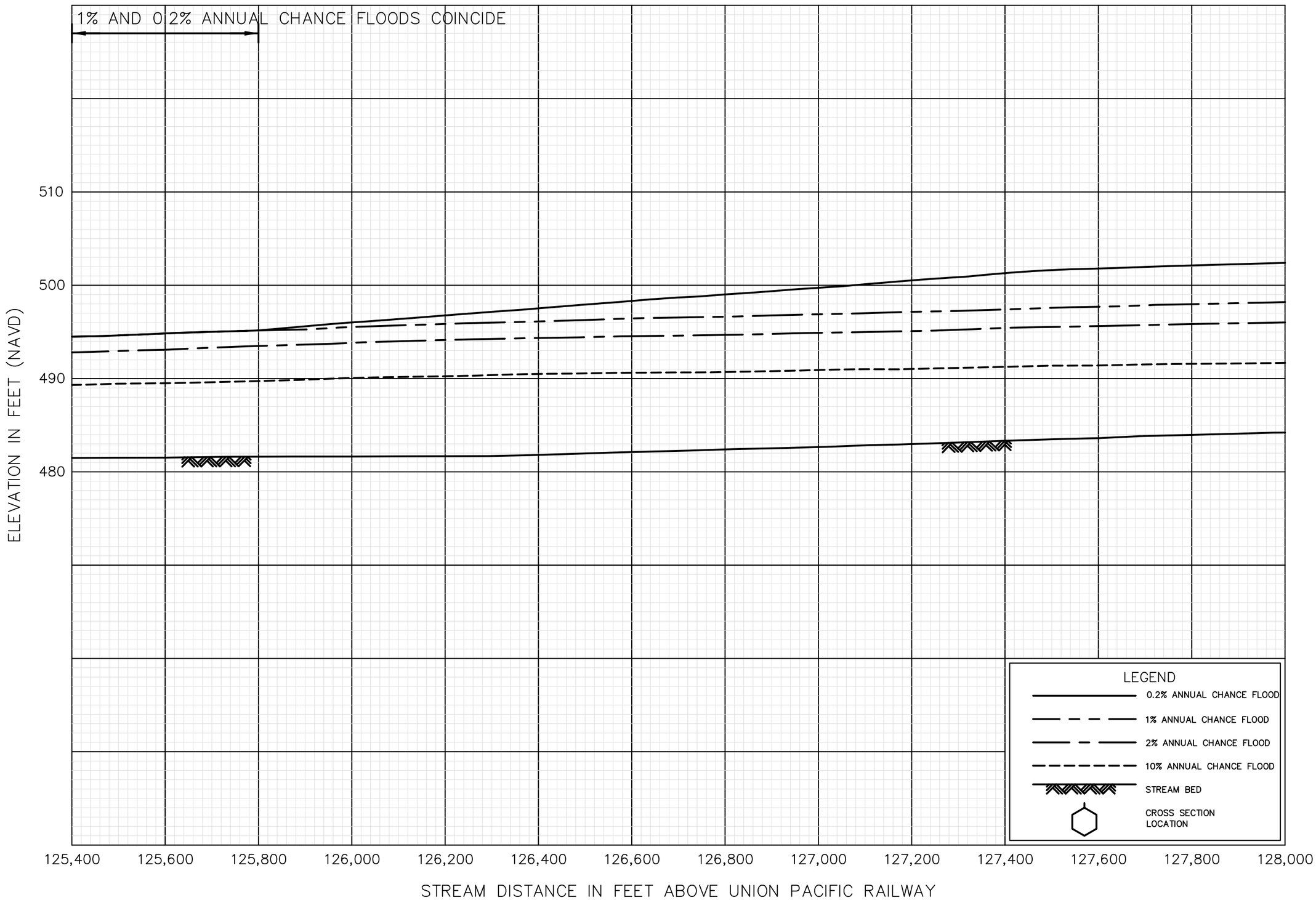

FLOOD PROFILES

KERN RIVER–WITH CONSIDERATION OF LEVEES

FEDERAL EMERGENCY MANAGEMENT AGENCY

KERN COUNTY, CA

AND INCORPORATED AREAS

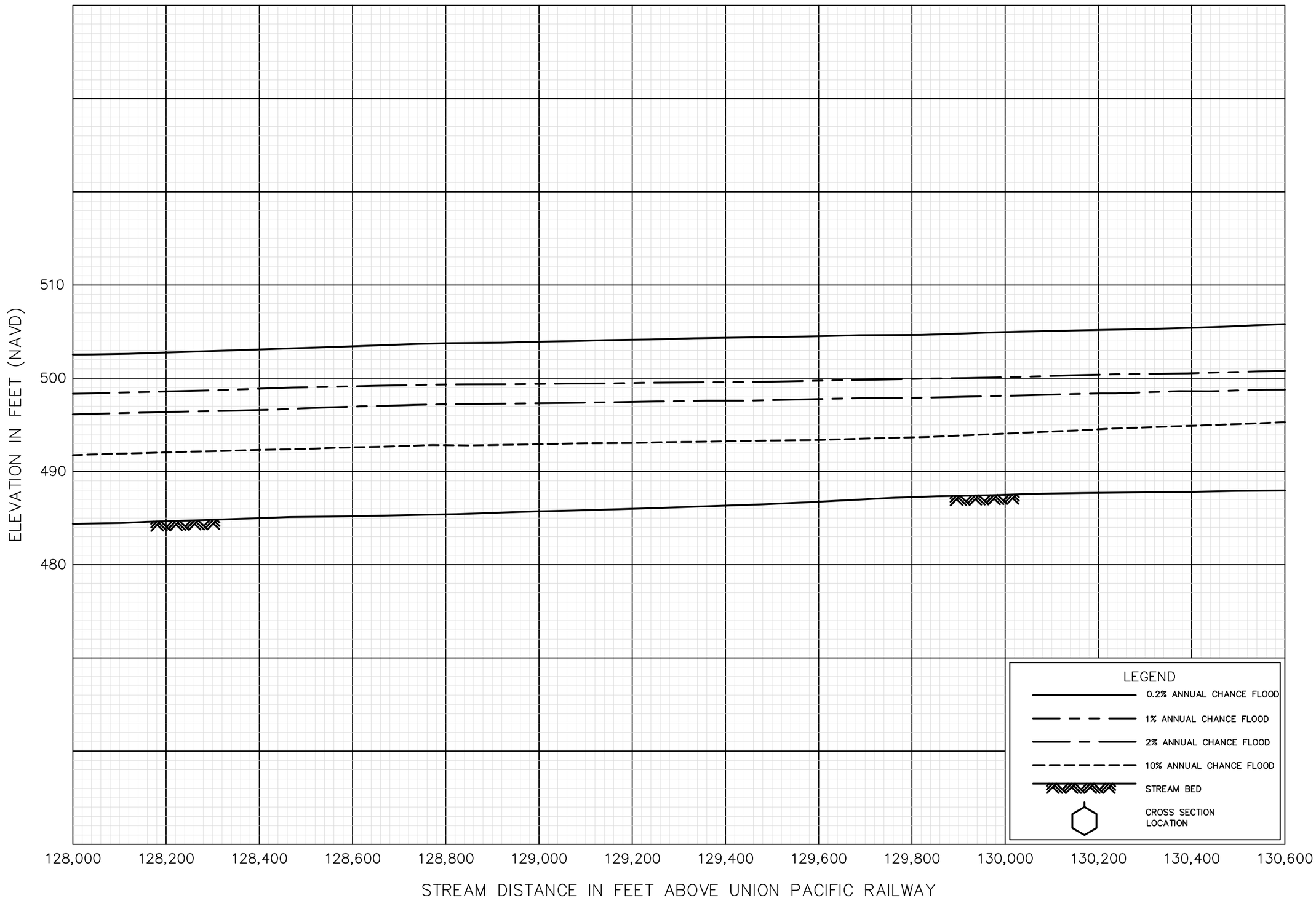

FLOOD PROFILES

KERN RIVER-WITH CONSIDERATION OF LEVEES

FEDERAL EMERGENCY MANAGEMENT AGENCY

KERN COUNTY, CA

AND INCORPORATED AREAS

127P

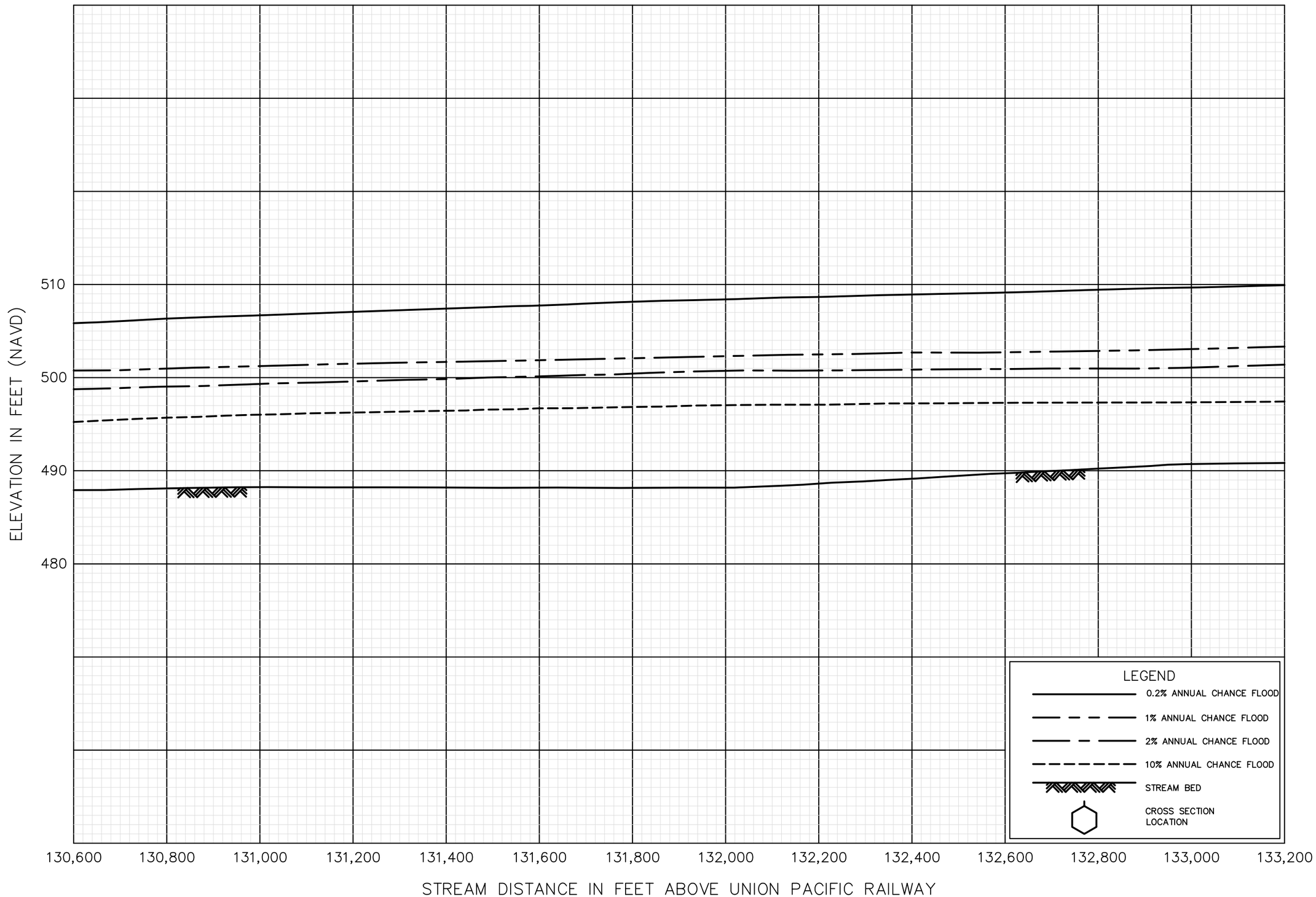

FLOOD PROFILES

KERN RIVER-WITH CONSIDERATION OF LEVEES

FEDERAL EMERGENCY MANAGEMENT AGENCY

KERN COUNTY, CA

AND INCORPORATED AREAS

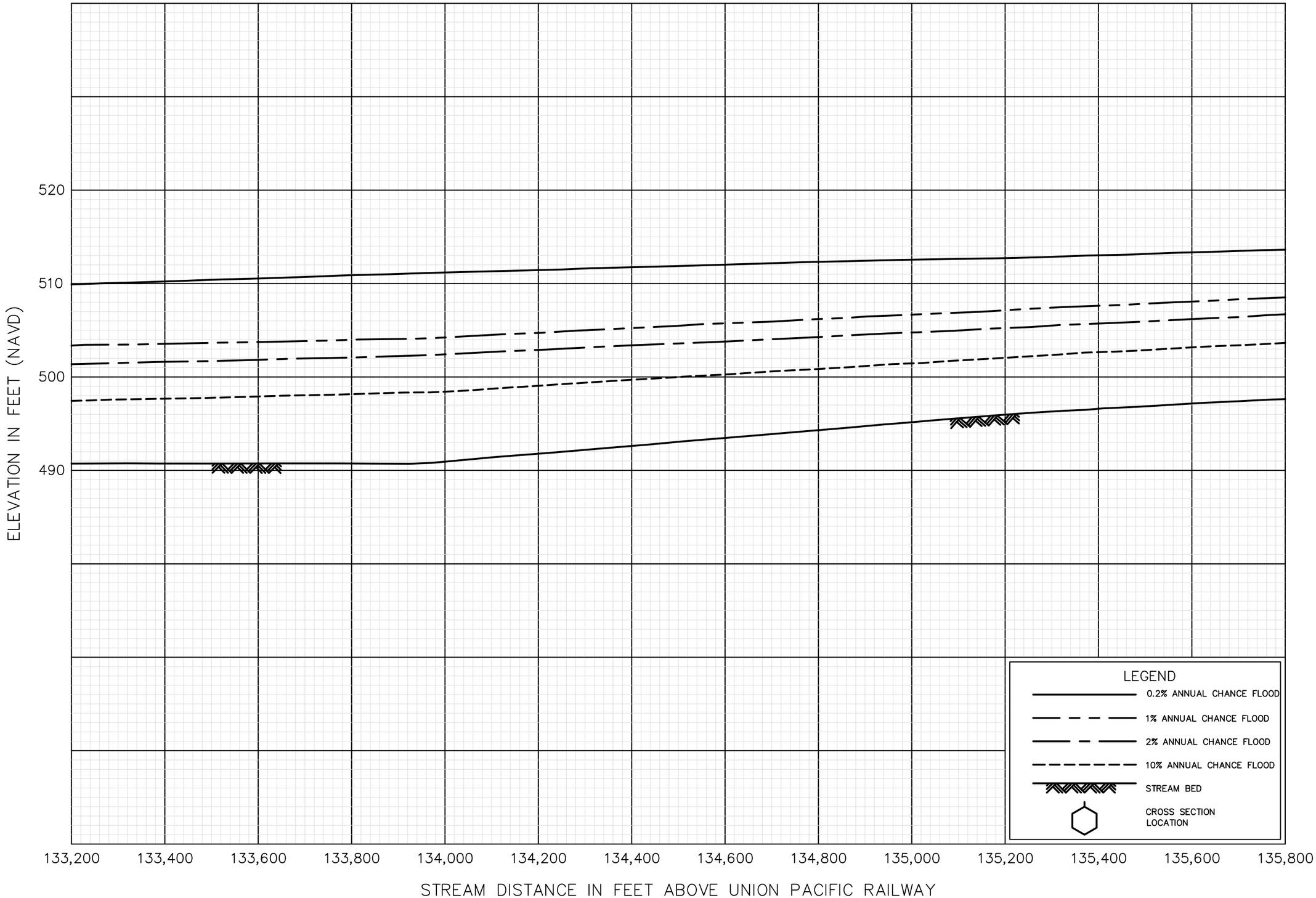

FLOOD PROFILES

KERN RIVER–WITH CONSIDERATION OF LEVEES

FEDERAL EMERGENCY MANAGEMENT AGENCY

KERN COUNTY, CA

AND INCORPORATED AREAS

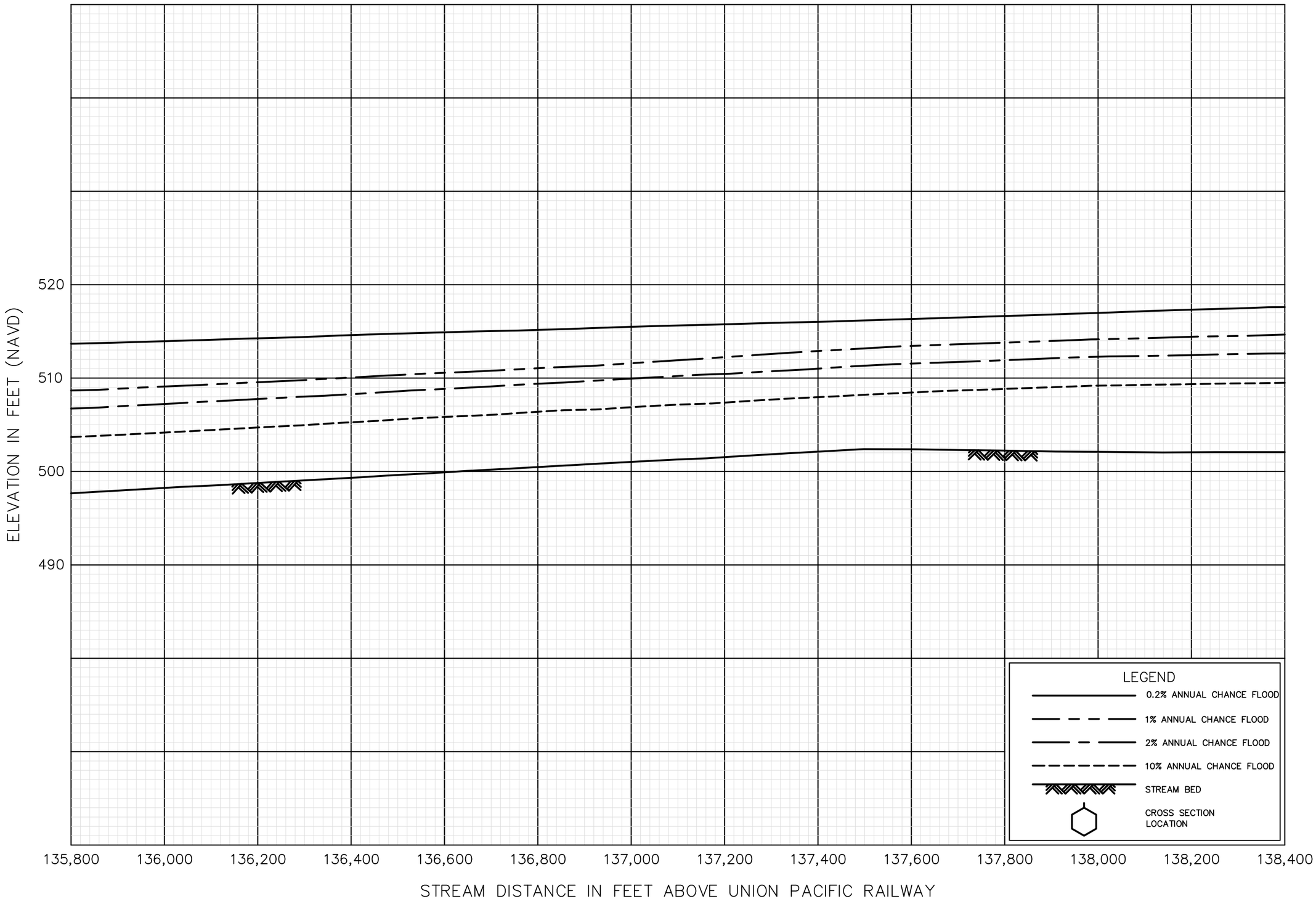

FLOOD PROFILES

KERN RIVER-WITH CONSIDERATION OF LEVEES

FEDERAL EMERGENCY MANAGEMENT AGENCY

KERN COUNTY, CA

AND INCORPORATED AREAS

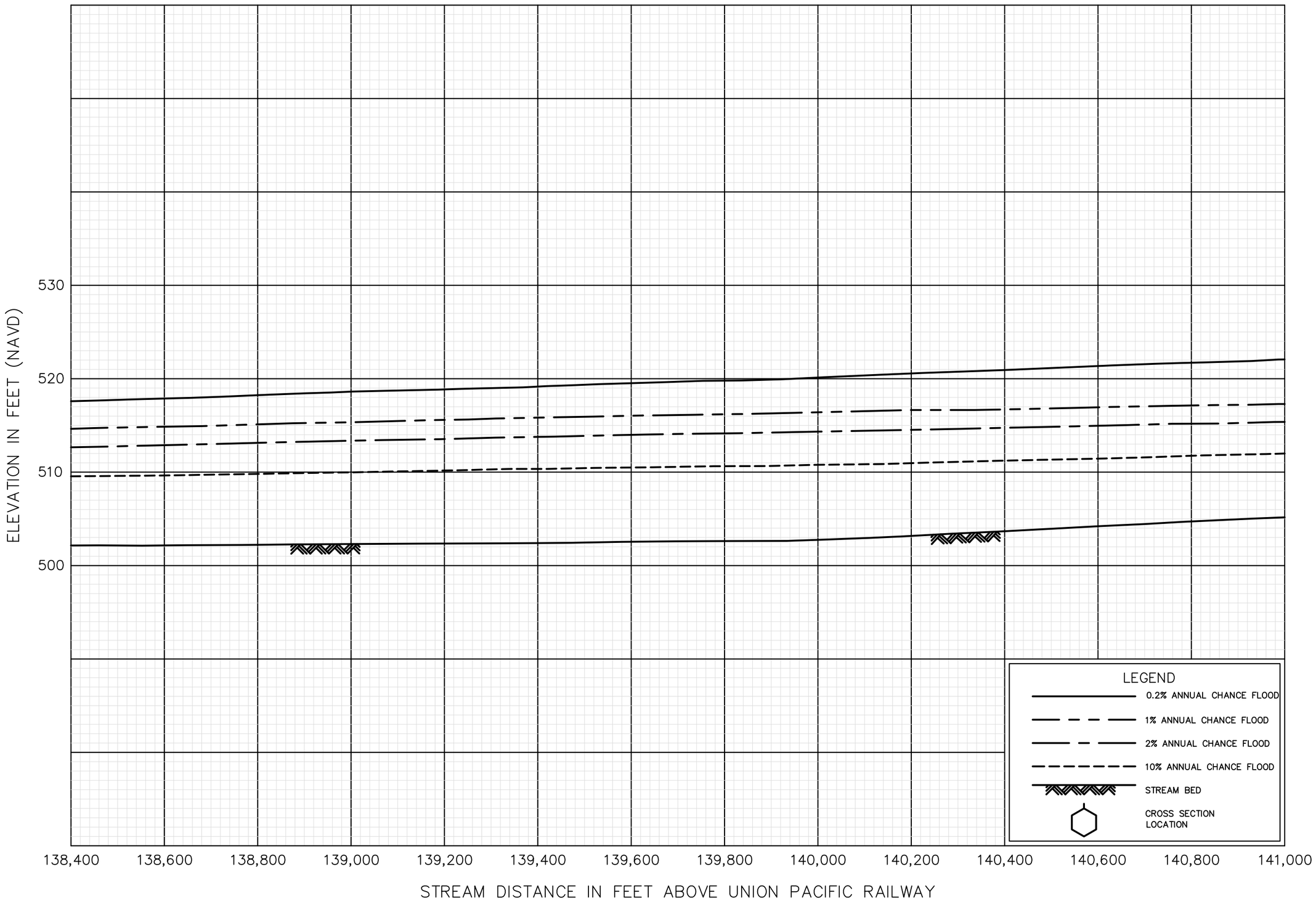

FLOOD PROFILES

KERN RIVER–WITH CONSIDERATION OF LEVEES

FEDERAL EMERGENCY MANAGEMENT AGENCY

KERN COUNTY, CA

AND INCORPORATED AREAS

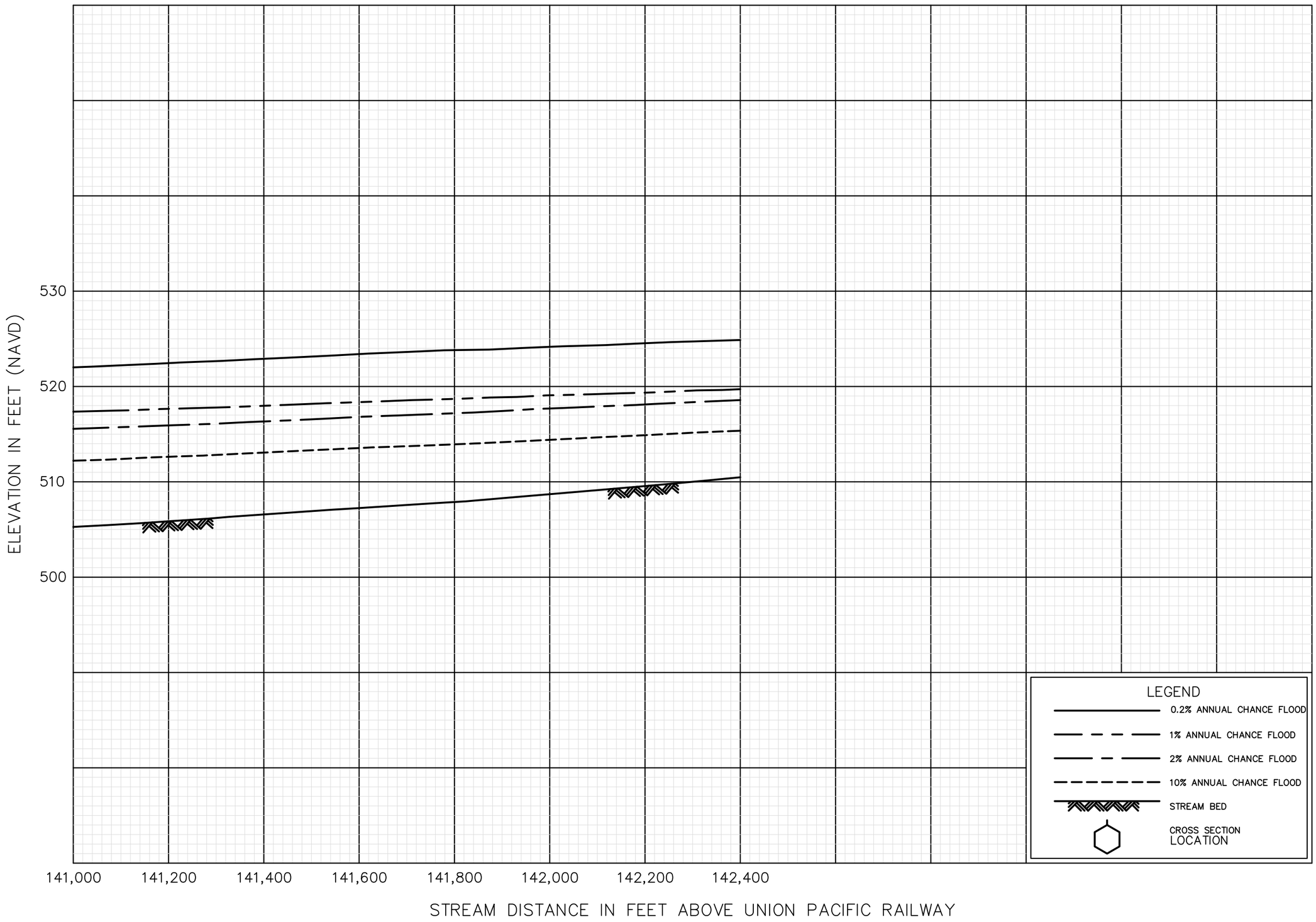

FLOOD PROFILES

KERN RIVER–WITH CONSIDERATION OF LEVEES

FEDERAL EMERGENCY MANAGEMENT AGENCY

KERN COUNTY, CA

AND INCORPORATED AREAS

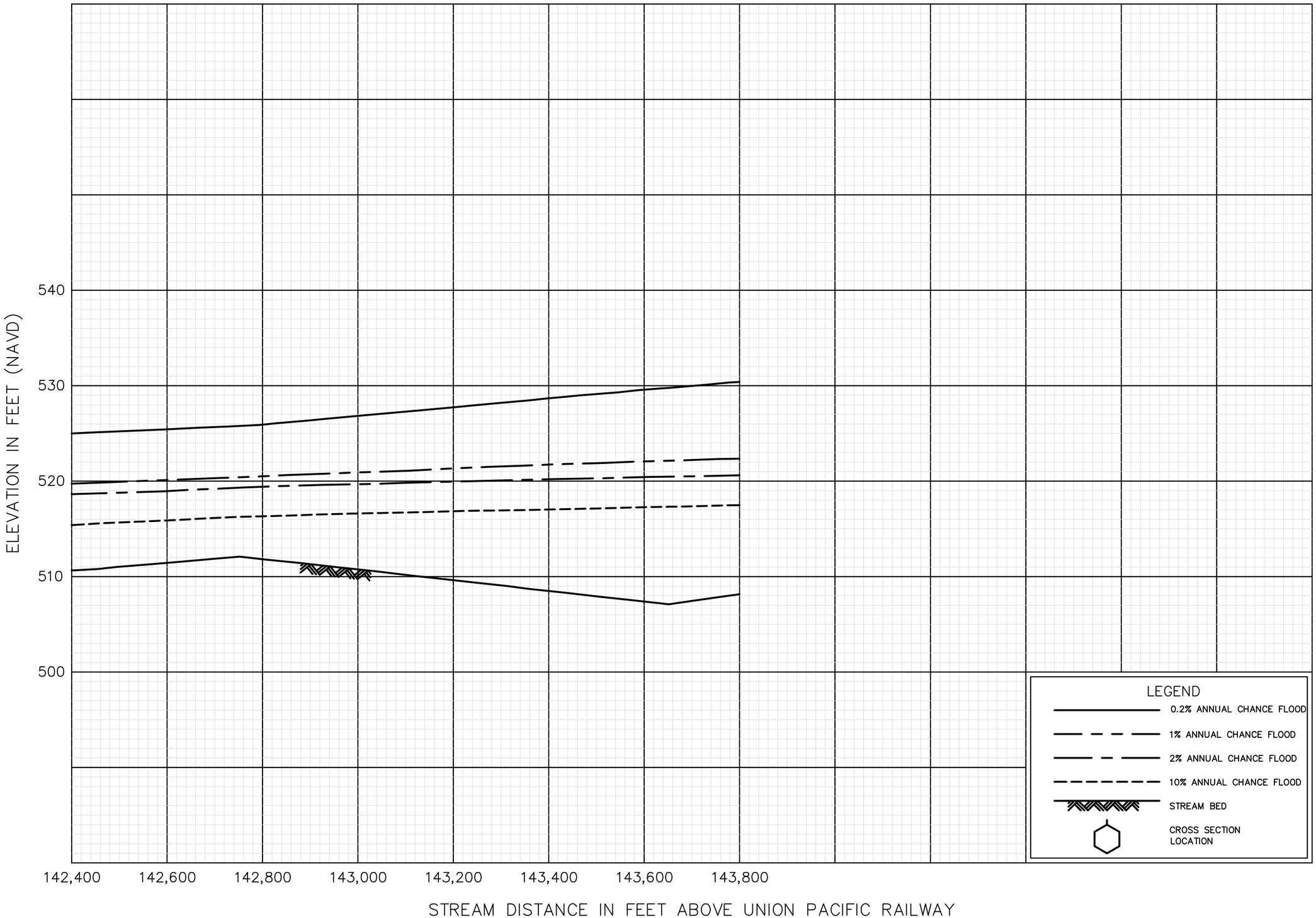

FLOOD PROFILES

KERN RIVER–WITH CONSIDERATION OF LEVEES

FEDERAL EMERGENCY MANAGEMENT AGENCY

KERN COUNTY, CA

AND INCORPORATED AREAS

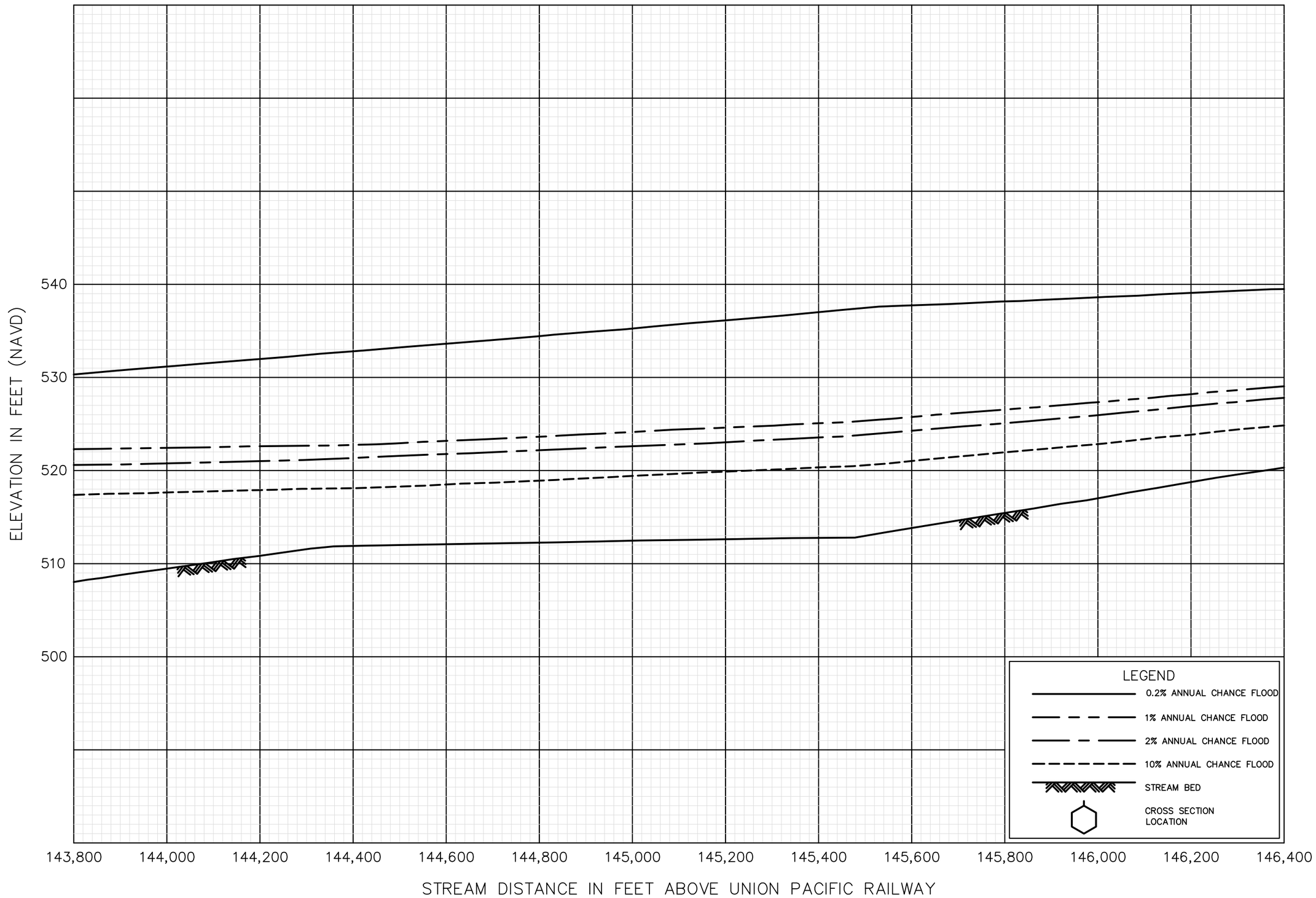

FLOOD PROFILES

KERN RIVER–WITH CONSIDERATION OF LEVEES

FEDERAL EMERGENCY MANAGEMENT AGENCY

KERN COUNTY, CA

AND INCORPORATED AREAS

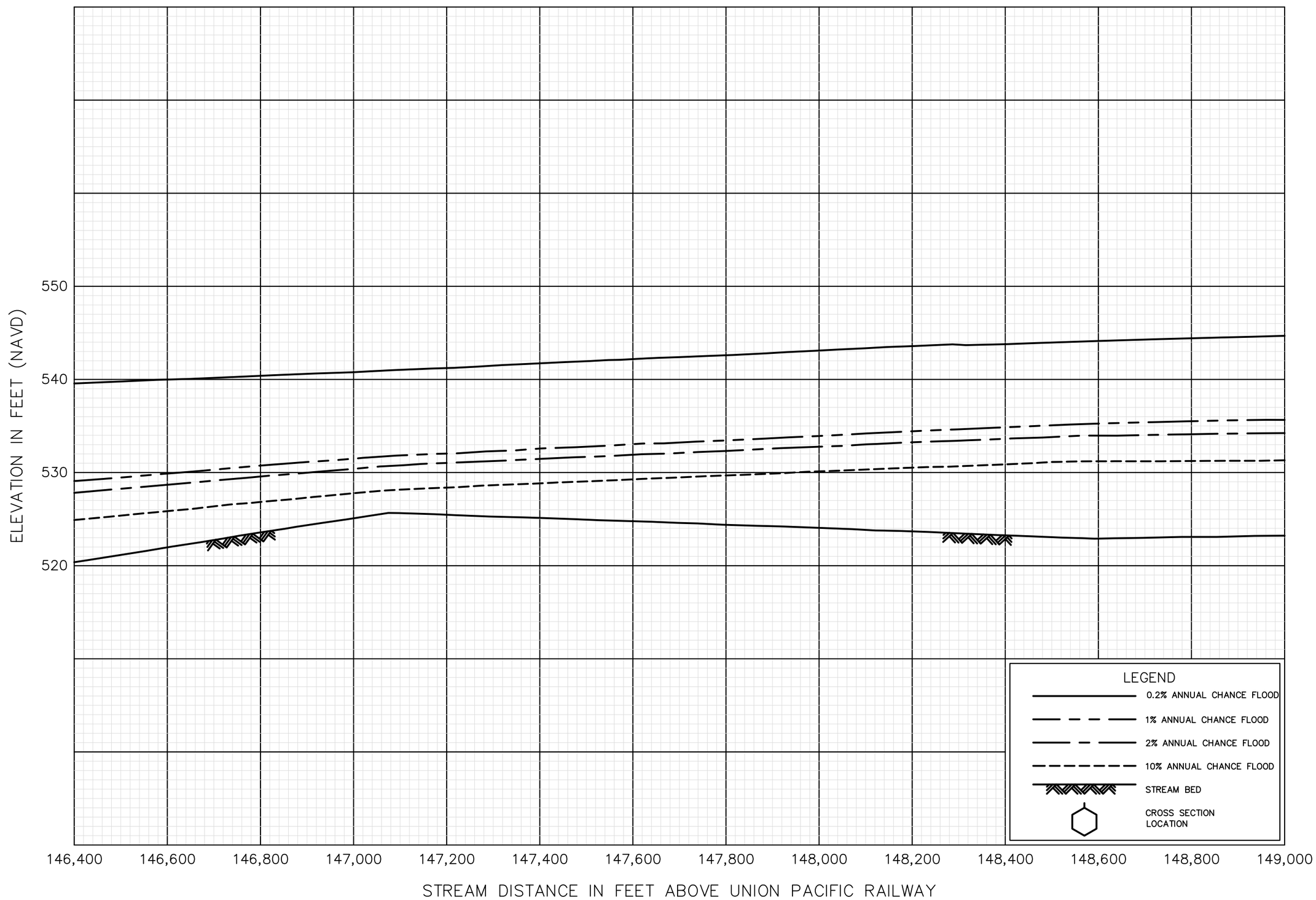

FLOOD PROFILES

KERN RIVER–WITH CONSIDERATION OF LEVEES

FEDERAL EMERGENCY MANAGEMENT AGENCY

KERN COUNTY, CA

AND INCORPORATED AREAS

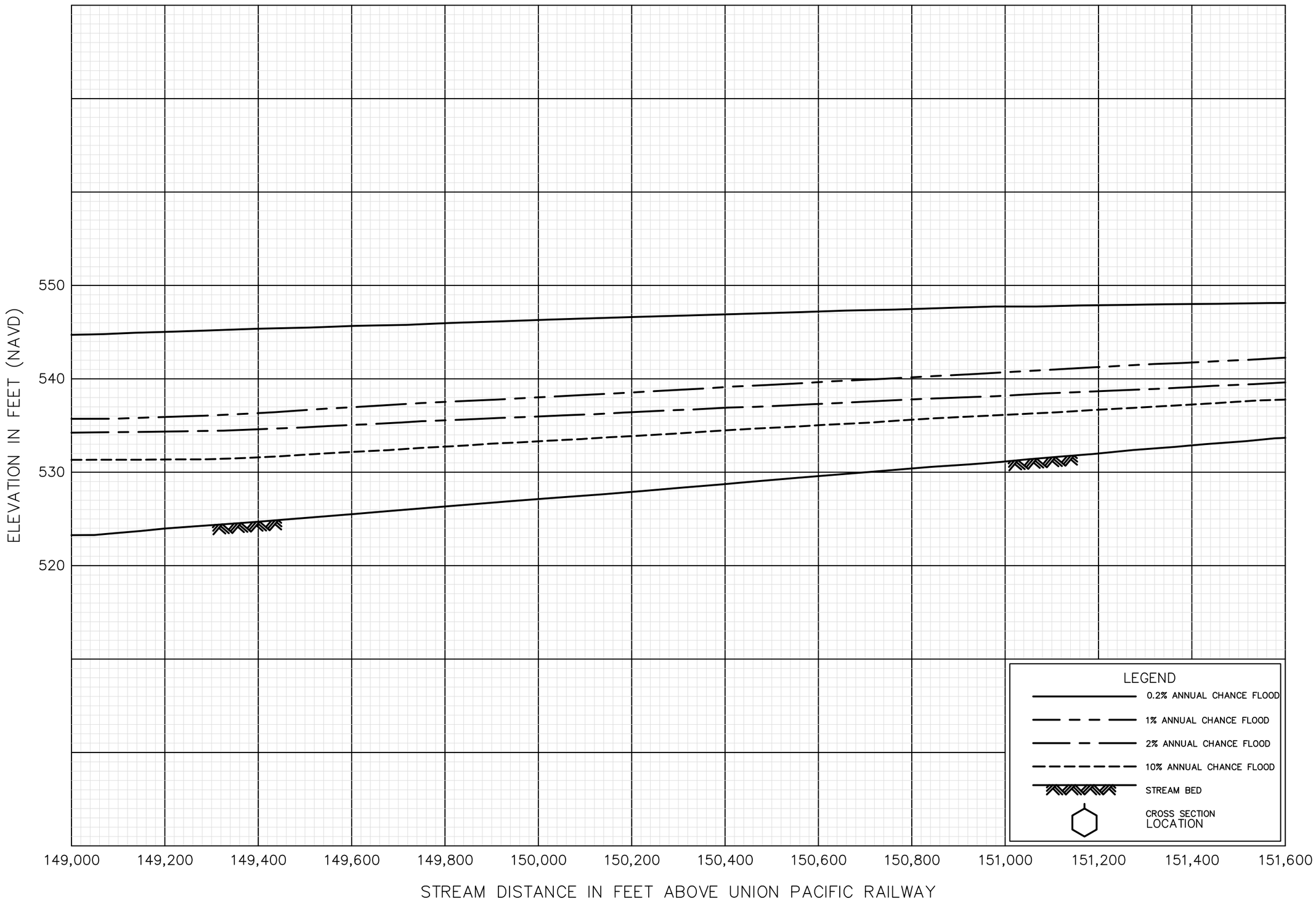

FLOOD PROFILES

KERN RIVER-WITH CONSIDERATION OF LEVEES

FEDERAL EMERGENCY MANAGEMENT AGENCY

KERN COUNTY, CA

AND INCORPORATED AREAS

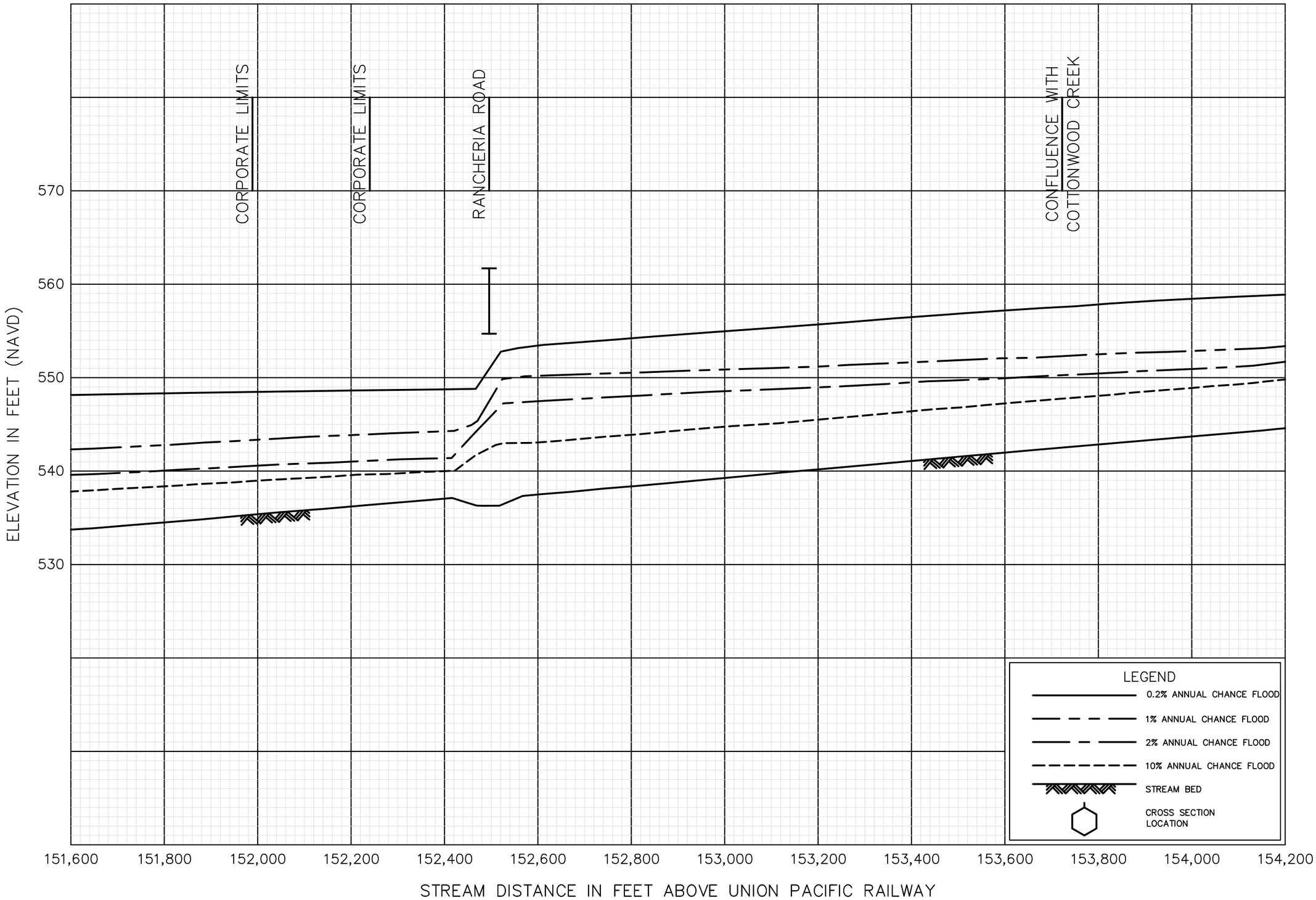

FLOOD PROFILES

KERN RIVER–WITH CONSIDERATION OF LEVEES

FEDERAL EMERGENCY MANAGEMENT AGENCY

KERN COUNTY, CA

AND INCORPORATED AREAS

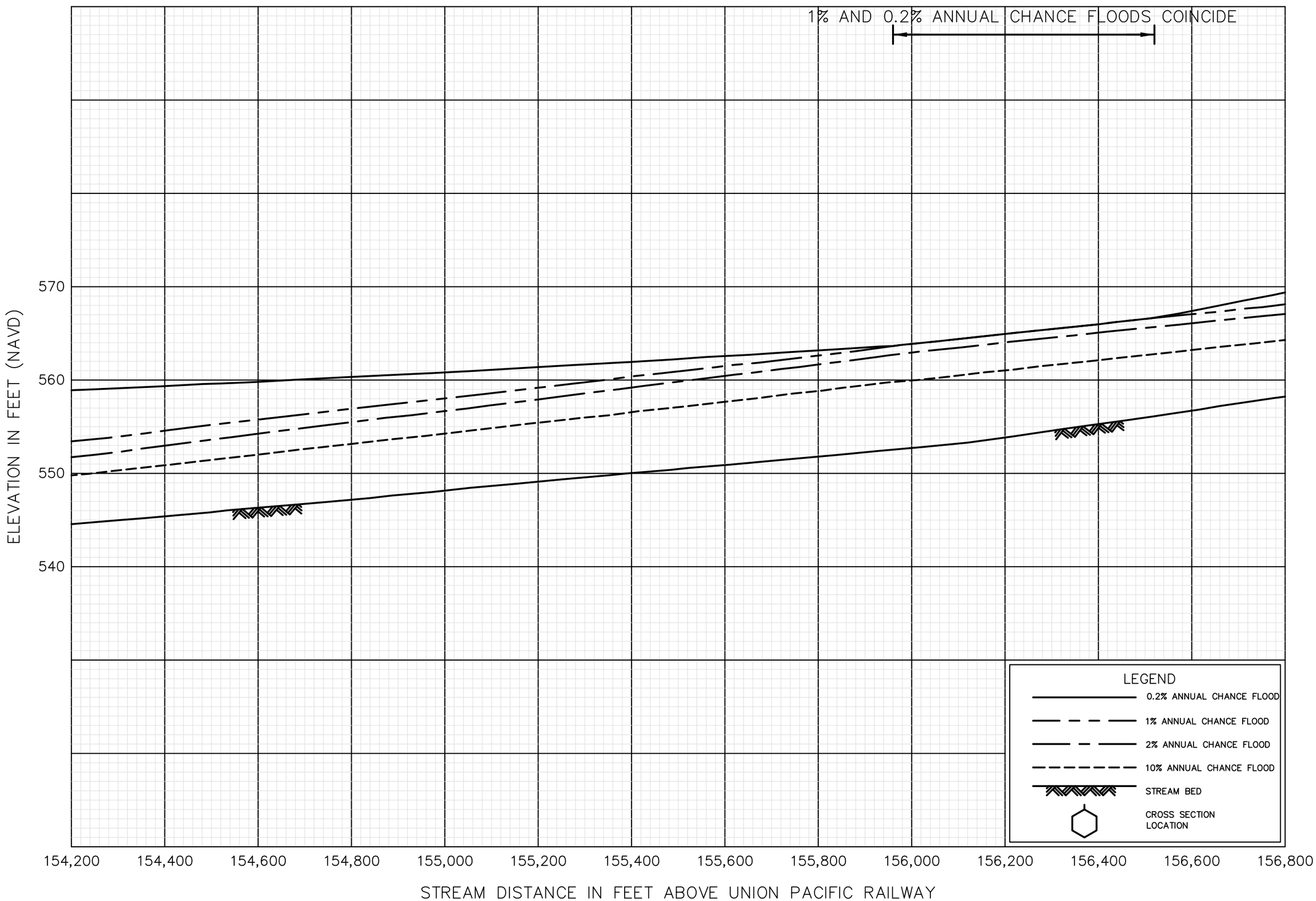

FLOOD PROFILES

KERN RIVER-WITH CONSIDERATION OF LEVEES

FEDERAL EMERGENCY MANAGEMENT AGENCY

KERN COUNTY, CA

AND INCORPORATED AREAS

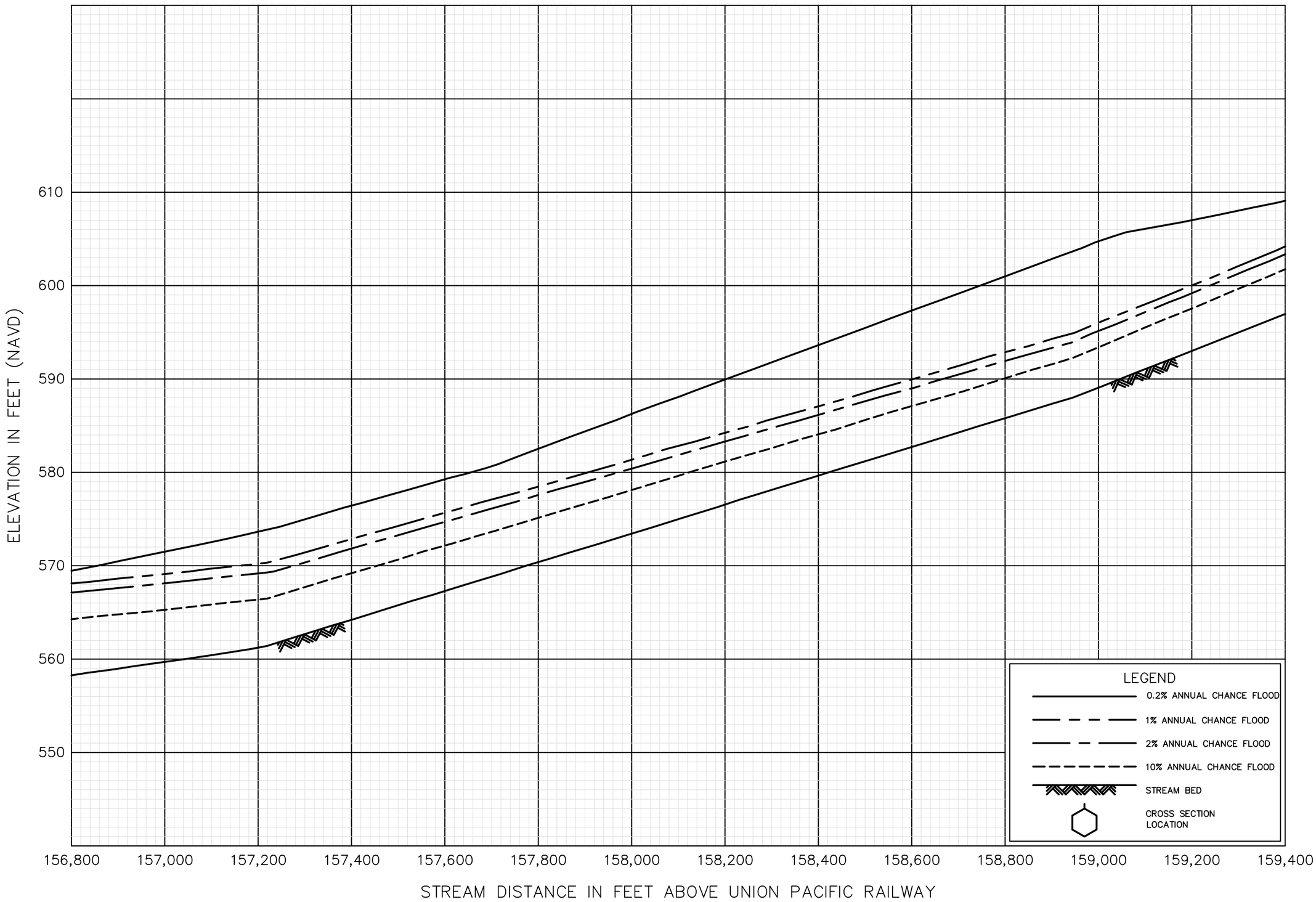

FLOOD PROFILES

KERN RIVER-WITH CONSIDERATION OF LEVEES

FEDERAL EMERGENCY MANAGEMENT AGENCY

KERN COUNTY, CA

AND INCORPORATED AREAS

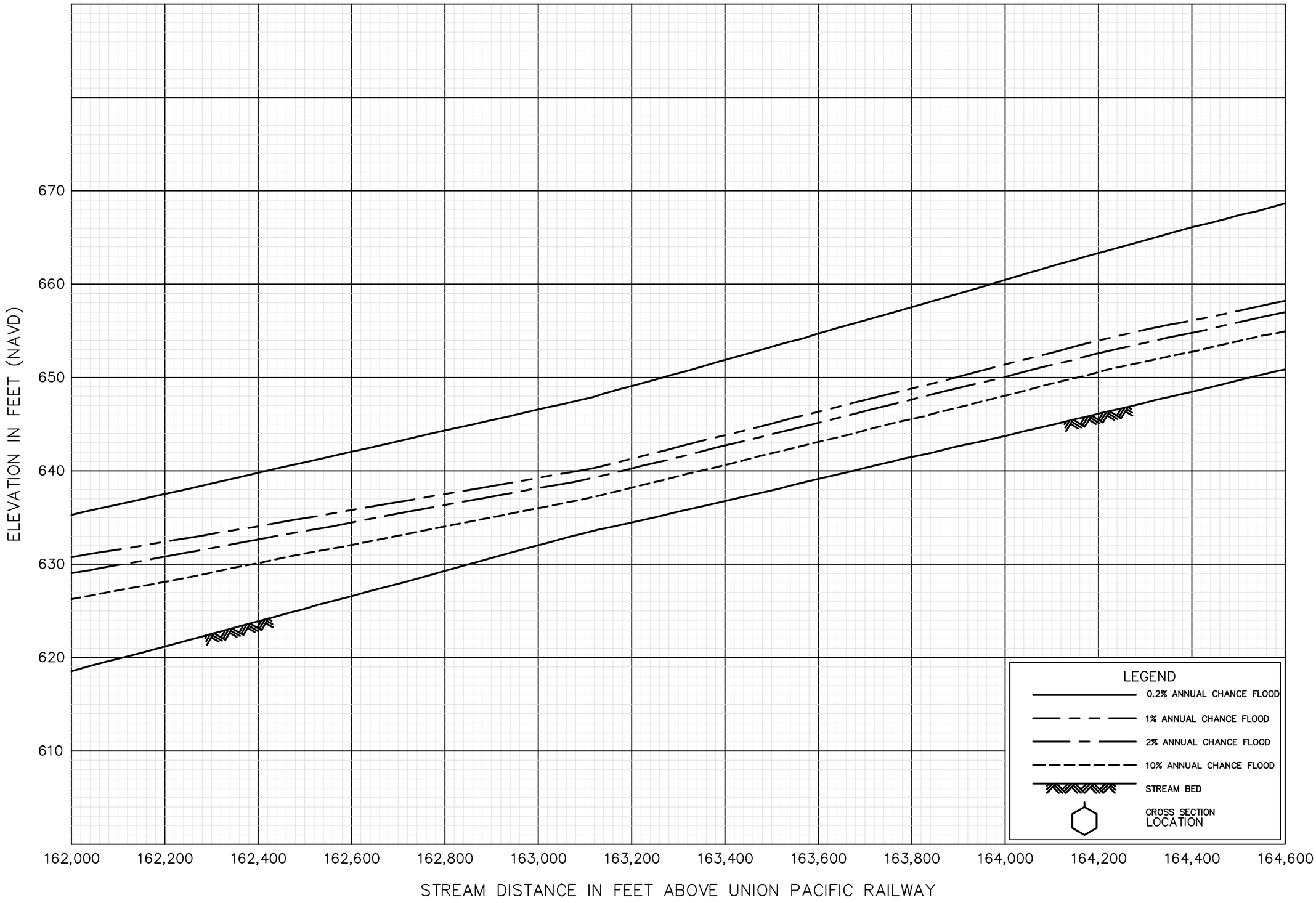

FLOOD PROFILES

KERN RIVER–WITH CONSIDERATION OF LEVEES

FEDERAL EMERGENCY MANAGEMENT AGENCY

KERN COUNTY, CA

AND INCORPORATED AREAS

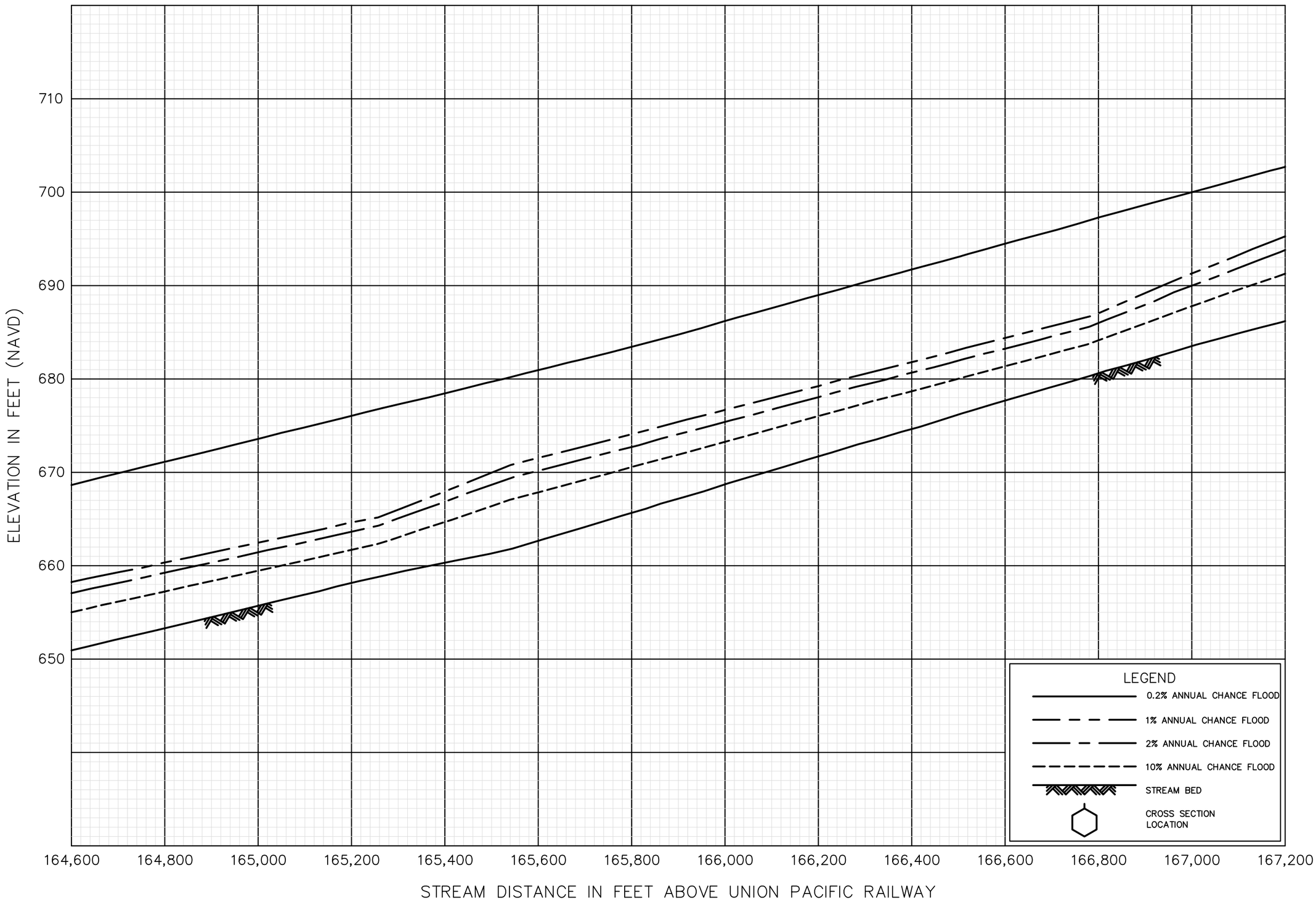

FLOOD PROFILES

KERN RIVER-WITH CONSIDERATION OF LEVEES

FEDERAL EMERGENCY MANAGEMENT AGENCY

KERN COUNTY, CA

AND INCORPORATED AREAS

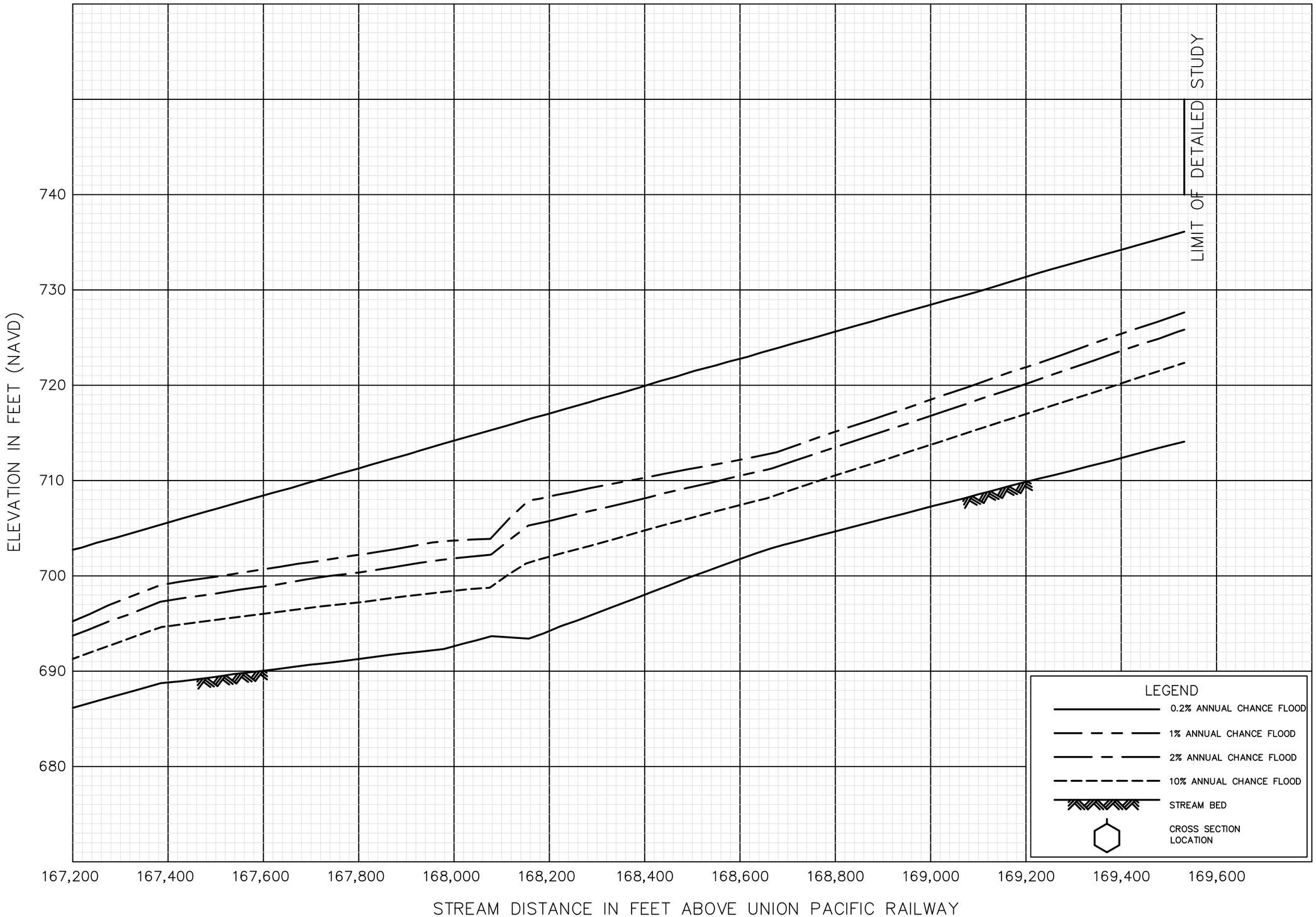

FLOOD PROFILES

KERN RIVER–WITH CONSIDERATION OF LEVEES

FEDERAL EMERGENCY MANAGEMENT AGENCY

KERN COUNTY, CA

AND INCORPORATED AREAS

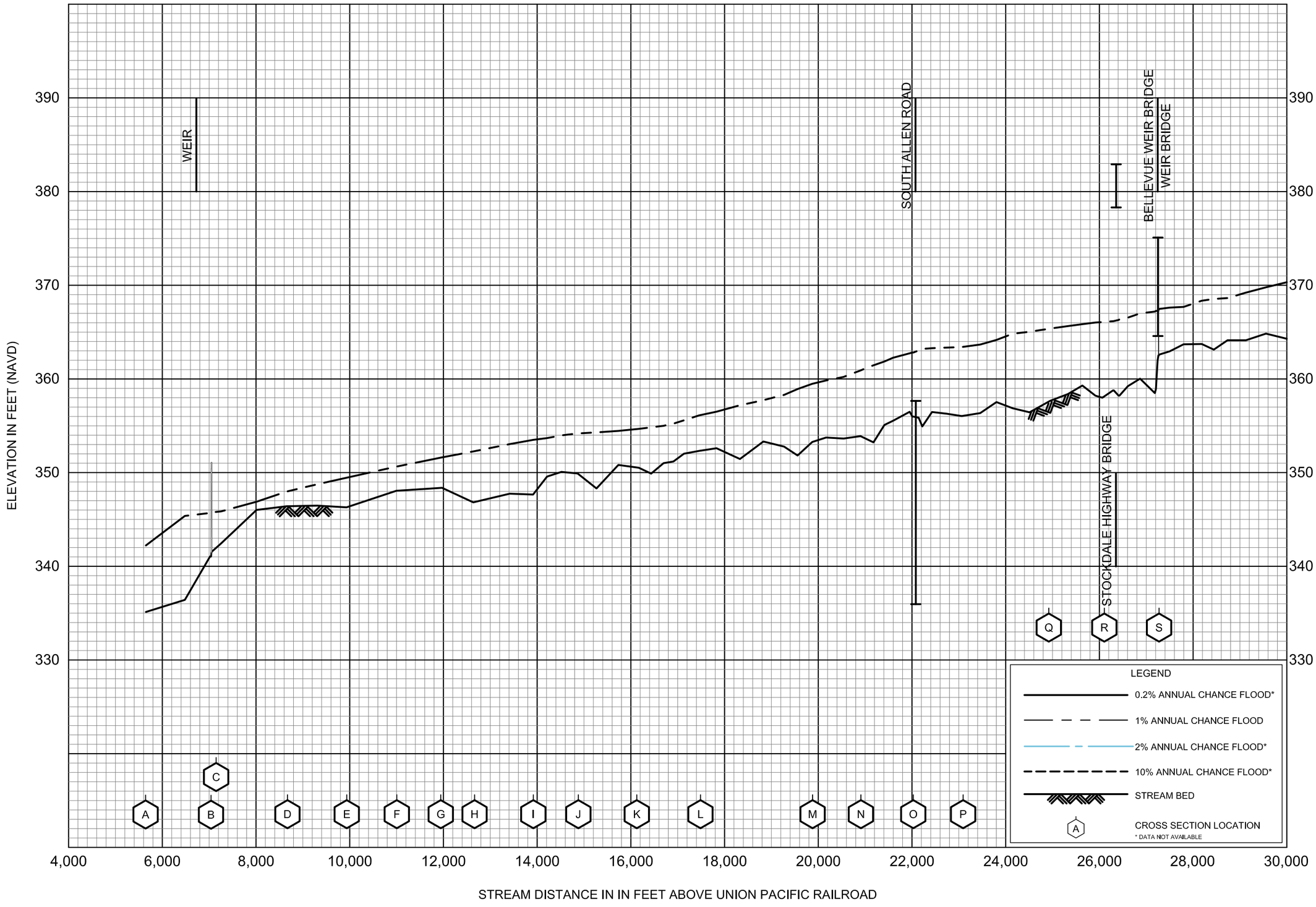

FLOOD PROFILES

KERN RIVER - WITHOUT CONSIDERATION OF LEVEES

FEDERAL EMERGENCY MANAGEMENT AGENCY

KERN COUNTY, CA

AND INCORPORATED AREAS

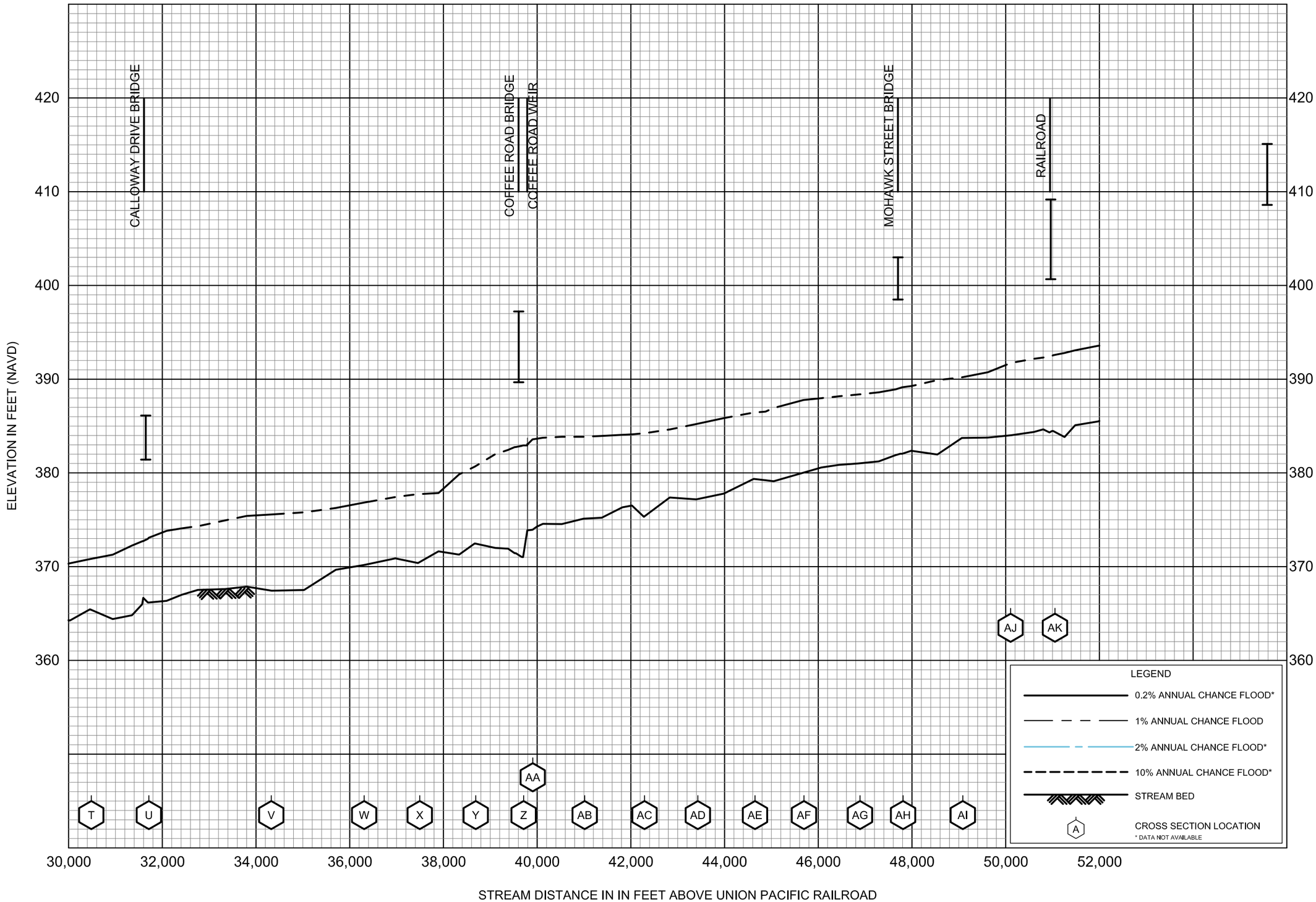

FLOOD PROFILES

KERN RIVER - WITHOUT CONSIDERATION OF LEVEES

FEDERAL EMERGENCY MANAGEMENT AGENCY

KERN COUNTY, CA

AND INCORPORATED AREAS

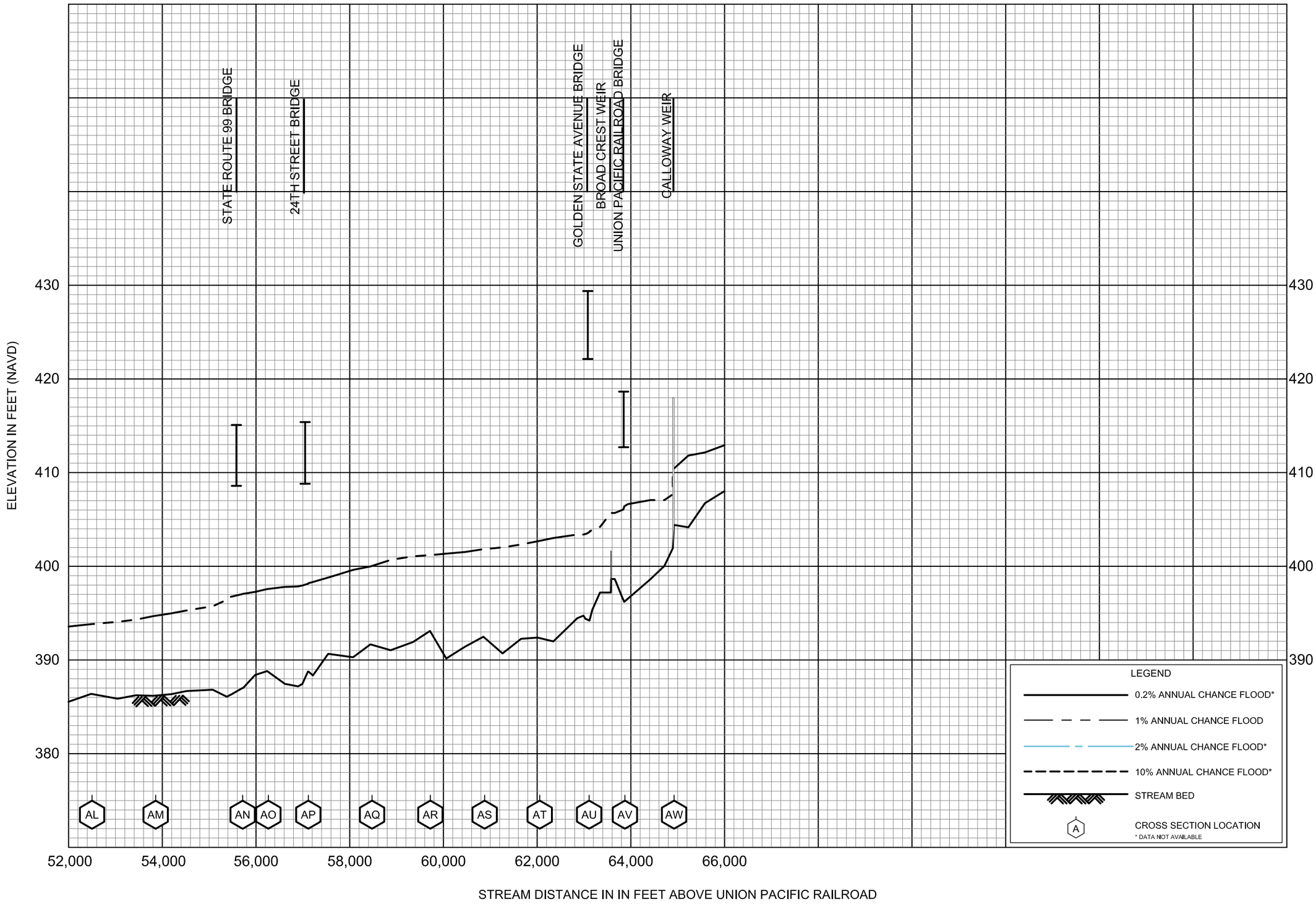

FLOOD PROFILES

KERN RIVER - WITHOUT CONSIDERATION OF LEVEES

FEDERAL EMERGENCY MANAGEMENT AGENCY

KERN COUNTY, CA

AND INCORPORATED AREAS

146P

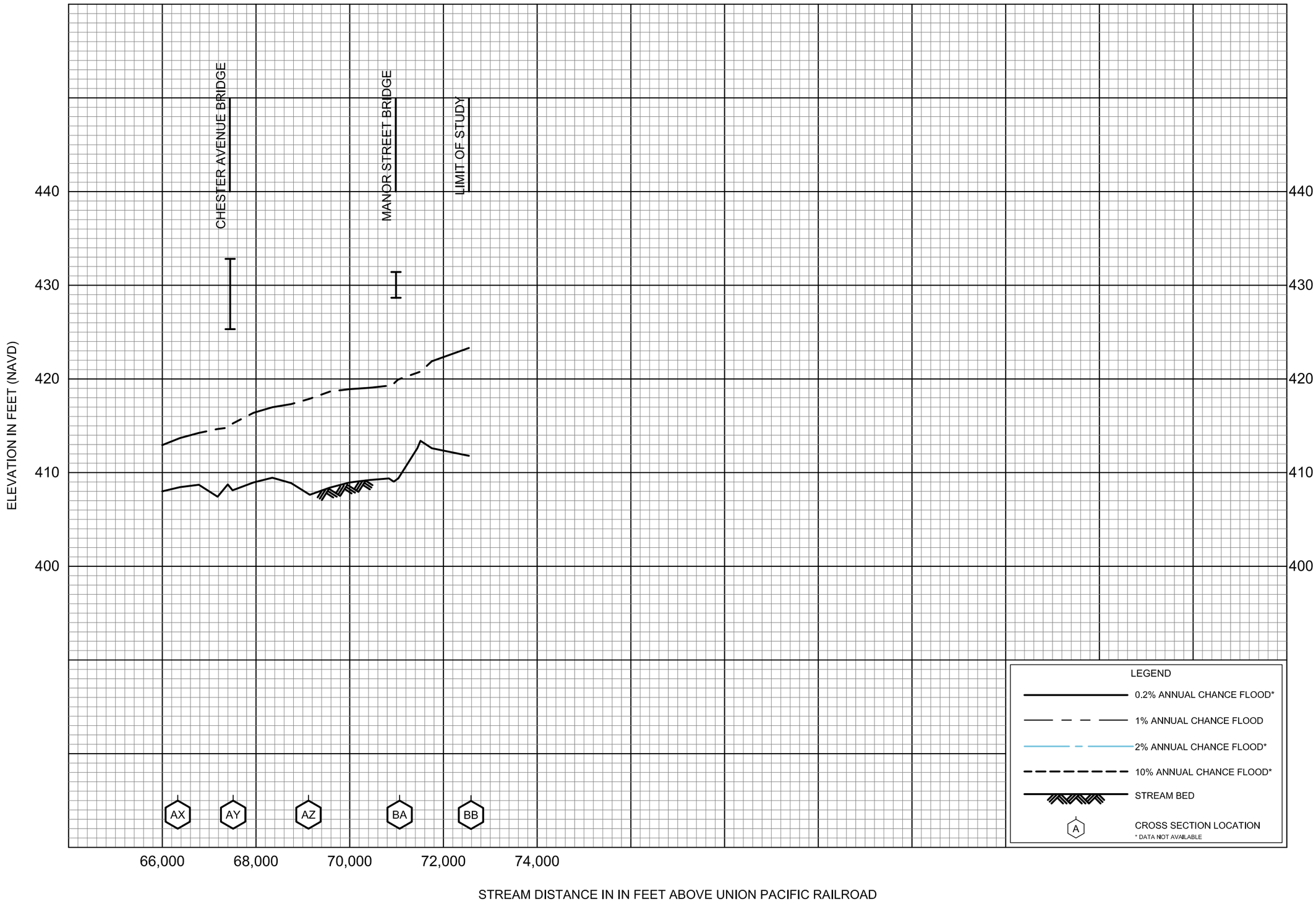

FLOOD PROFILES

KERN RIVER - WITHOUT CONSIDERATION OF LEVEES

FEDERAL EMERGENCY MANAGEMENT AGENCY

KERN COUNTY, CA

AND INCORPORATED AREAS

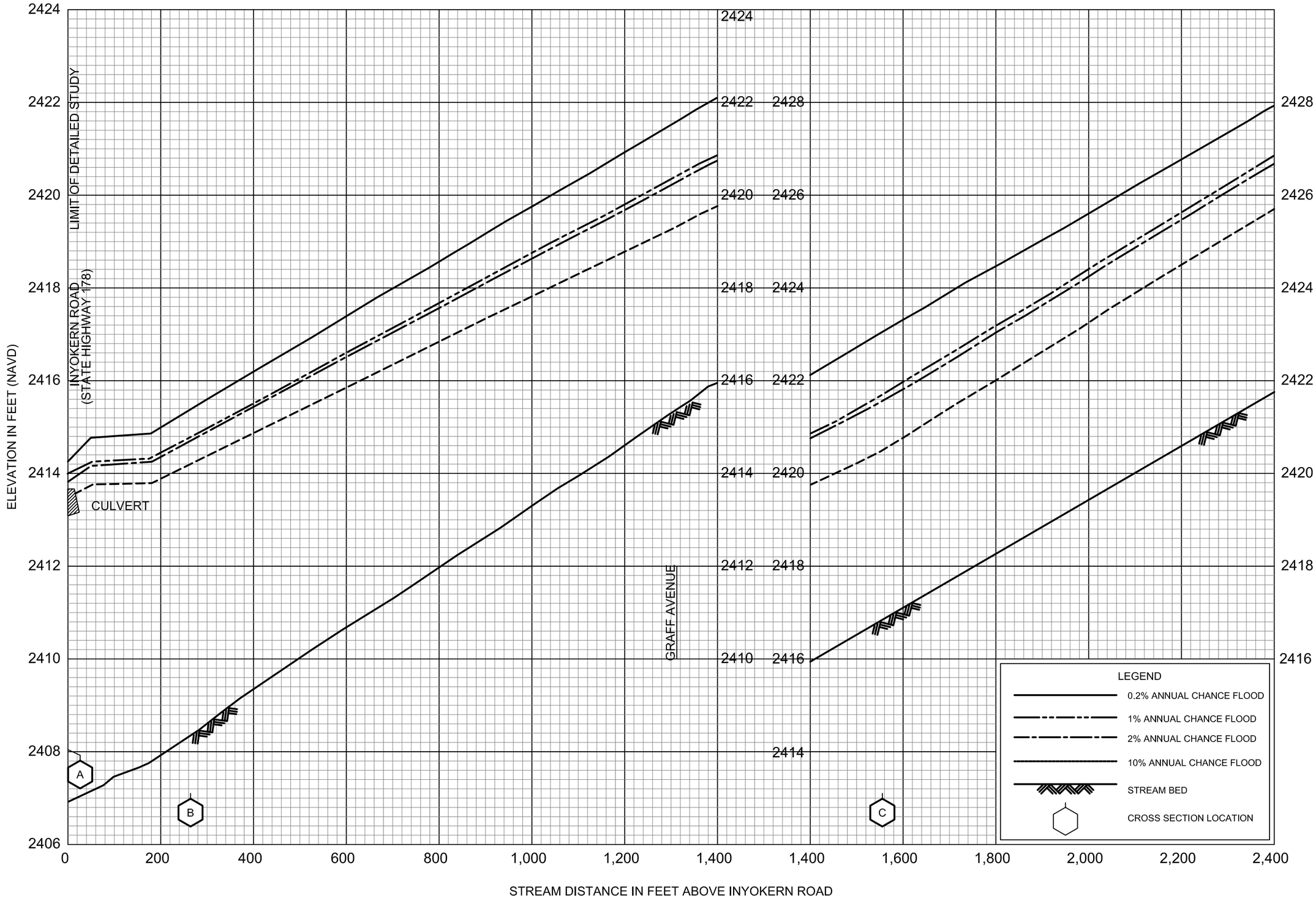

FLOOD PROFILES

LITTLE DIXIE WASH

FEDERAL EMERGENCY MANAGEMENT AGENCY

KERN COUNTY, CA

AND INCORPORATED AREAS

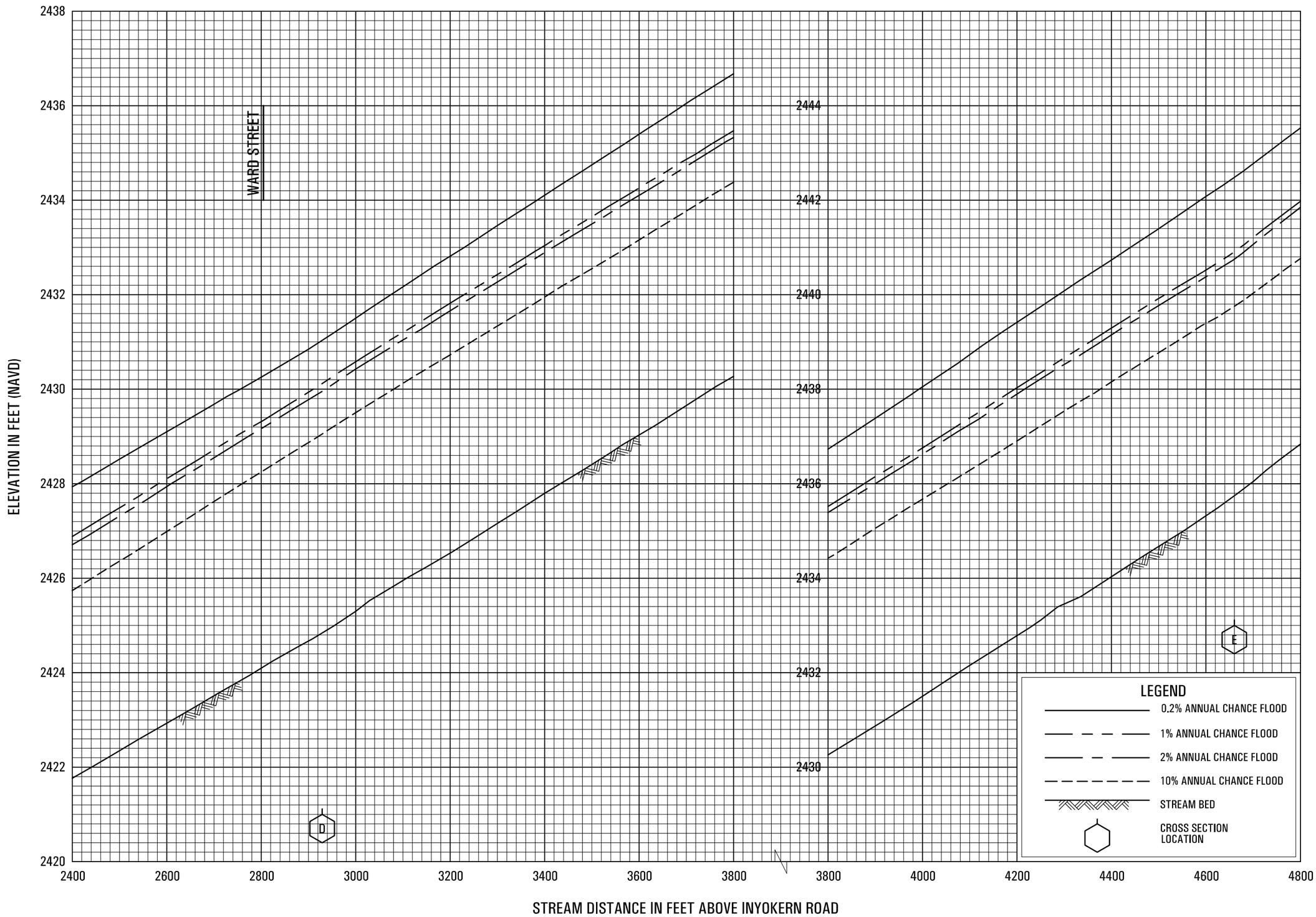

FLOOD PROFILES

LITTLE DIXIE WASH

FEDERAL EMERGENCY MANAGEMENT AGENCY

KERN COUNTY, CA

AND INCORPORATED AREAS

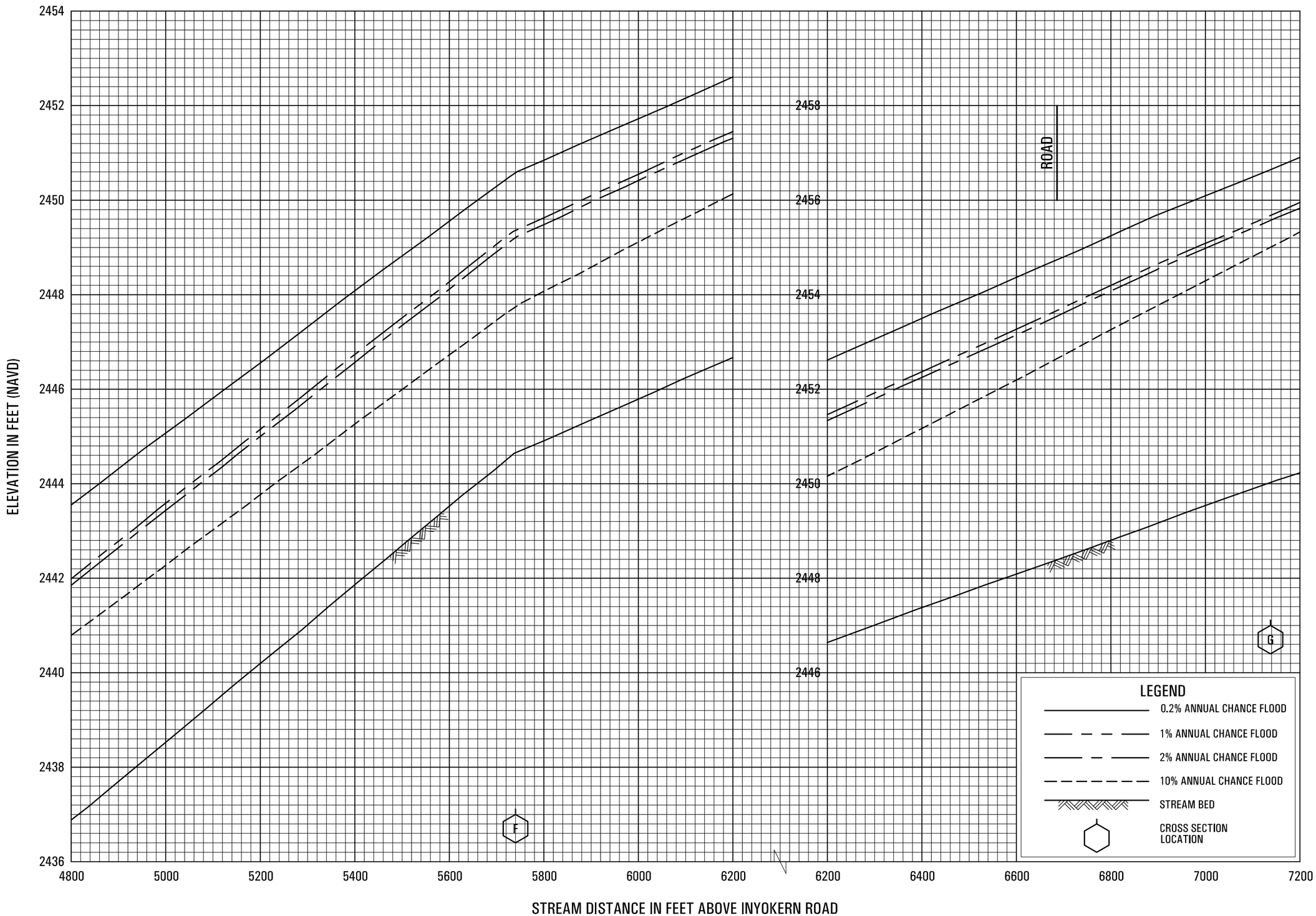

FLOOD PROFILES

LITTLE DIXIE WASH

FEDERAL EMERGENCY MANAGEMENT AGENCY

KERN COUNTY, CA

AND INCORPORATED AREAS

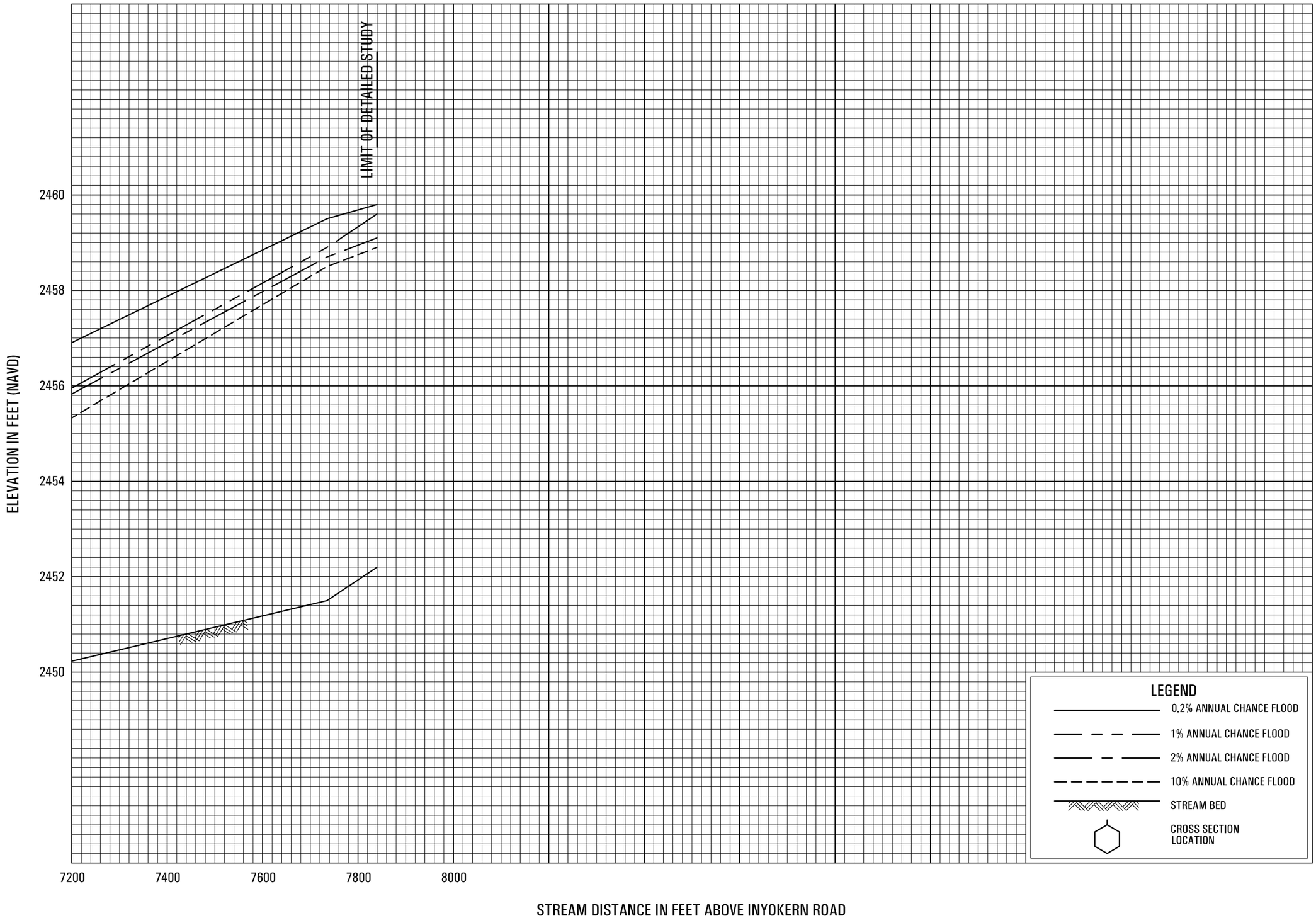

FLOOD PROFILES

LITTLE DIXIE WASH

FEDERAL EMERGENCY MANAGEMENT AGENCY

KERN COUNTY, CA

AND INCORPORATED AREAS



FLOOD PROFILES

NORTH SANDY CREEK

FEDERAL EMERGENCY MANAGEMENT AGENCY

KERN COUNTY, CA

AND INCORPORATED AREAS



FLOOD PROFILES

POSO CREEK

FEDERAL EMERGENCY MANAGEMENT AGENCY

KERN COUNTY, CA

AND INCORPORATED AREAS

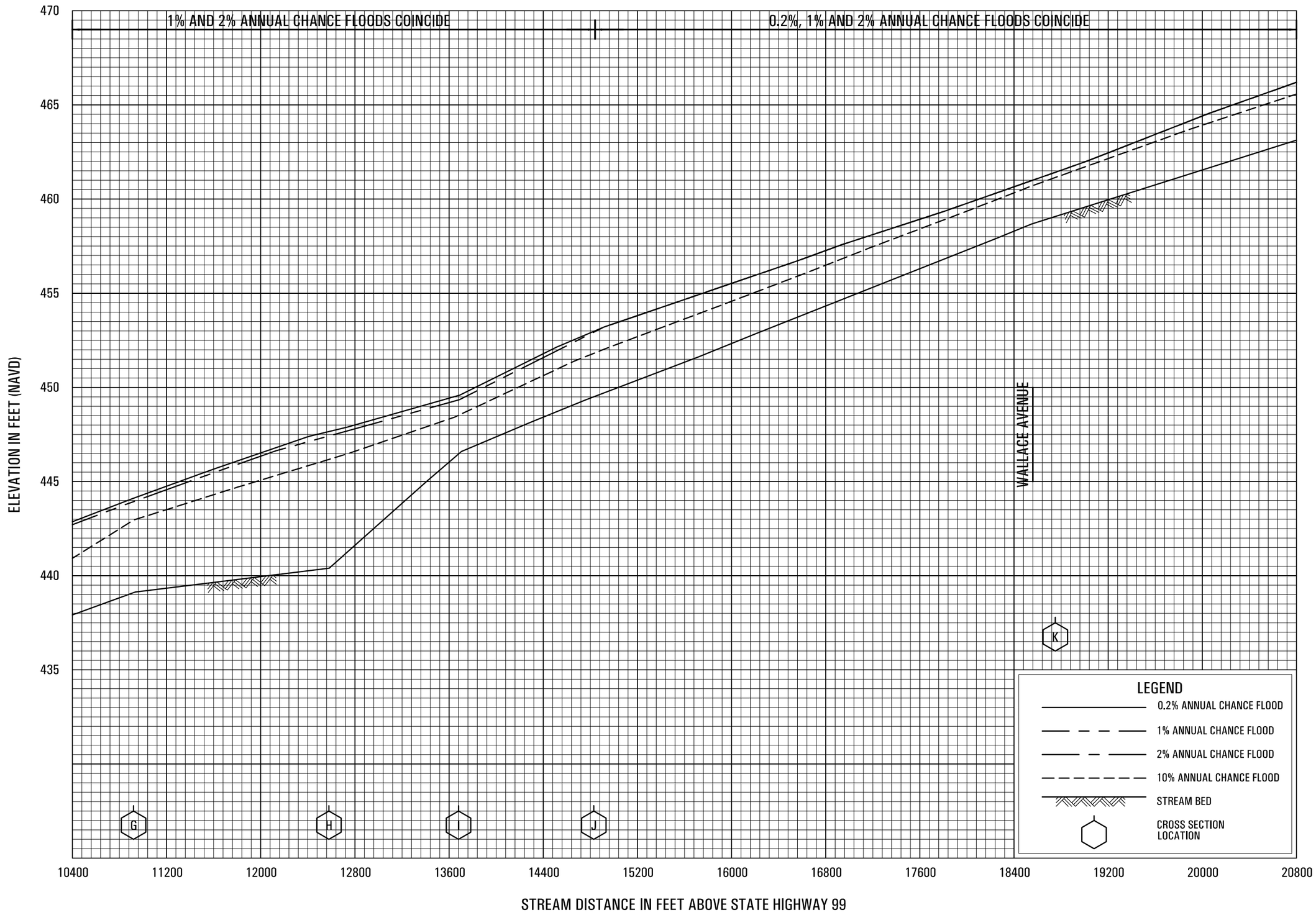

FLOOD PROFILES

POSO CREEK

FEDERAL EMERGENCY MANAGEMENT AGENCY

KERN COUNTY, CA

AND INCORPORATED AREAS

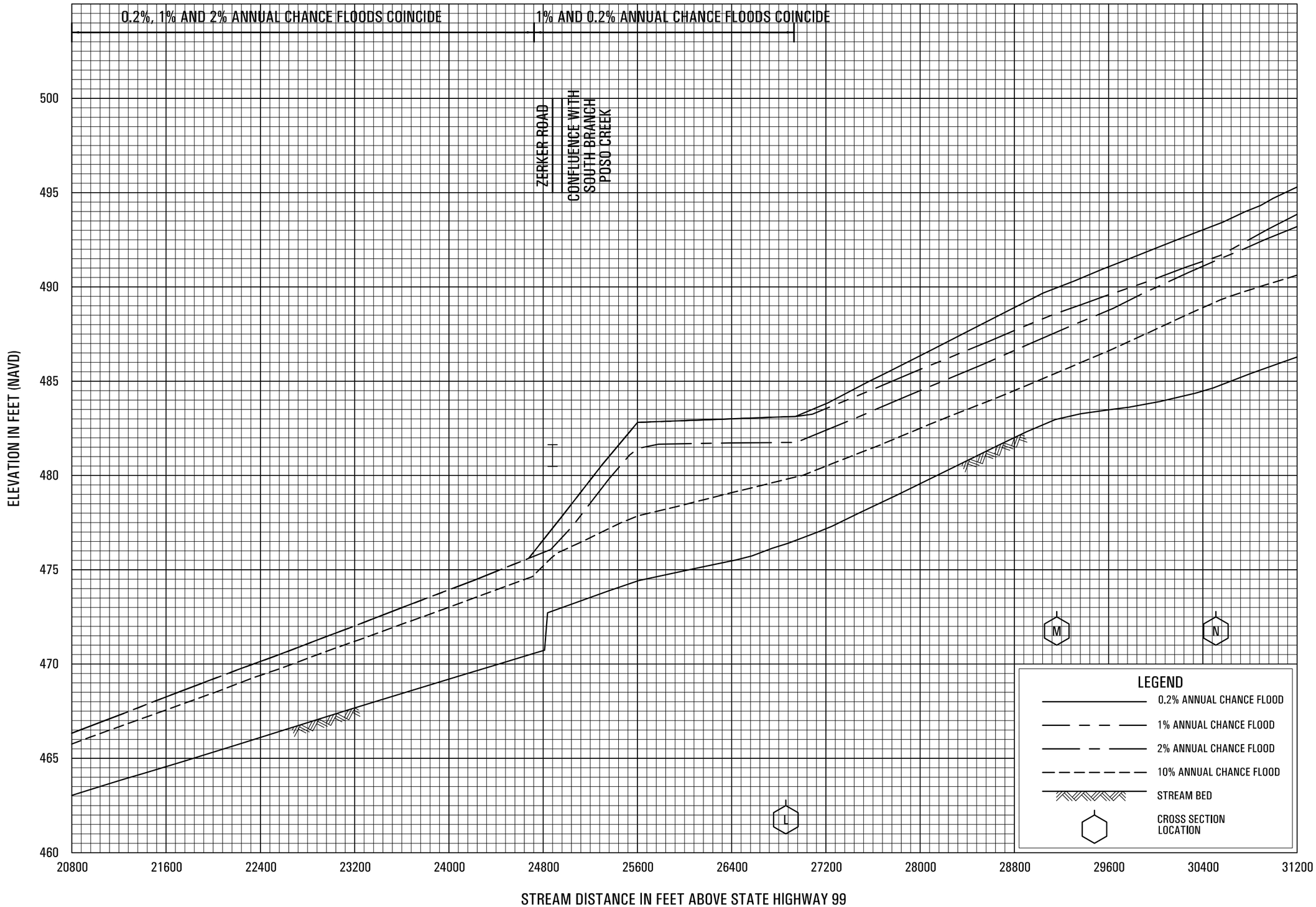

FLOOD PROFILES

POSO CREEK

FEDERAL EMERGENCY MANAGEMENT AGENCY

KERN COUNTY, CA

AND INCORPORATED AREAS

155P

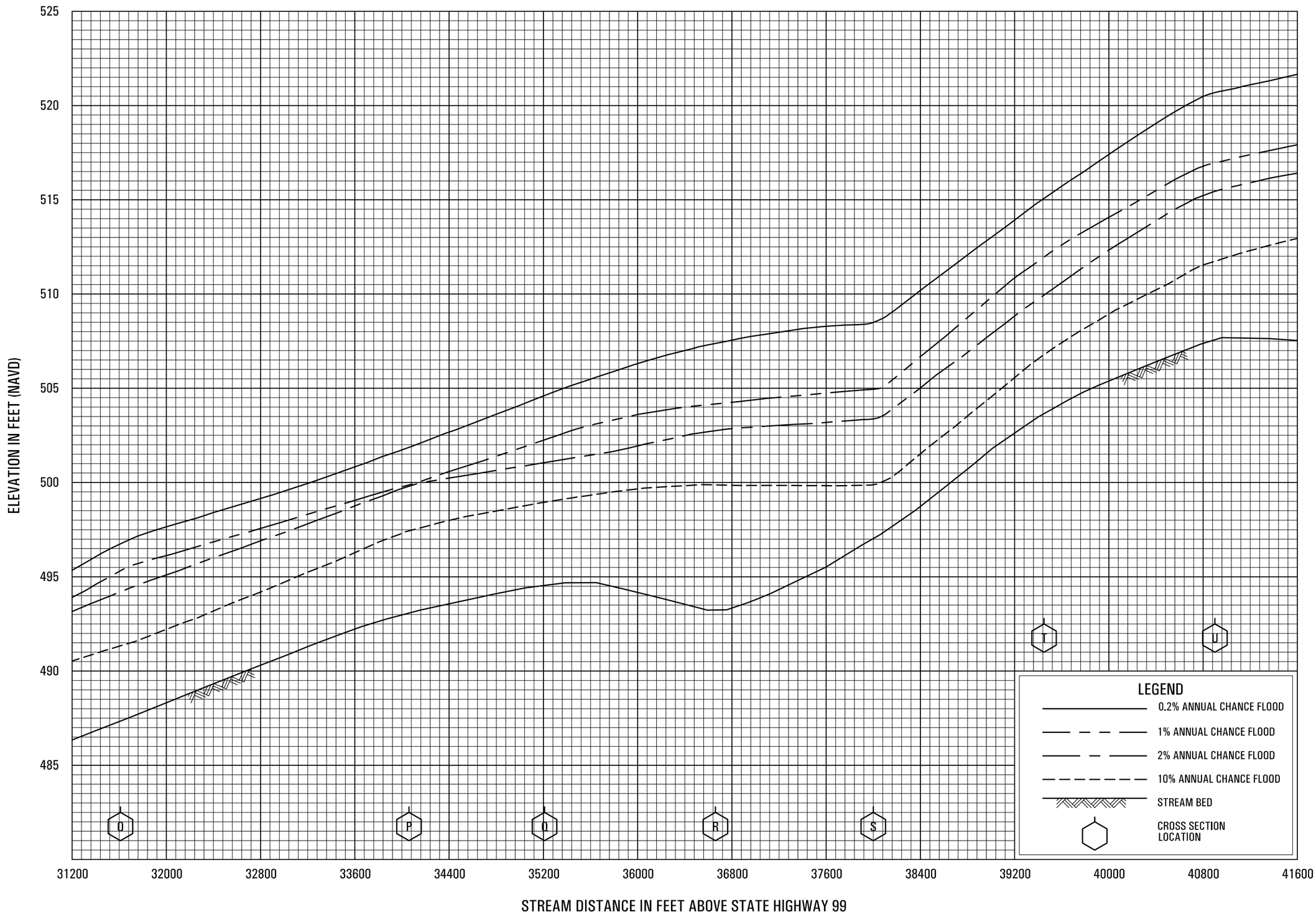

FLOOD PROFILES

POSO CREEK

FEDERAL EMERGENCY MANAGEMENT AGENCY

KERN COUNTY, CA

AND INCORPORATED AREAS

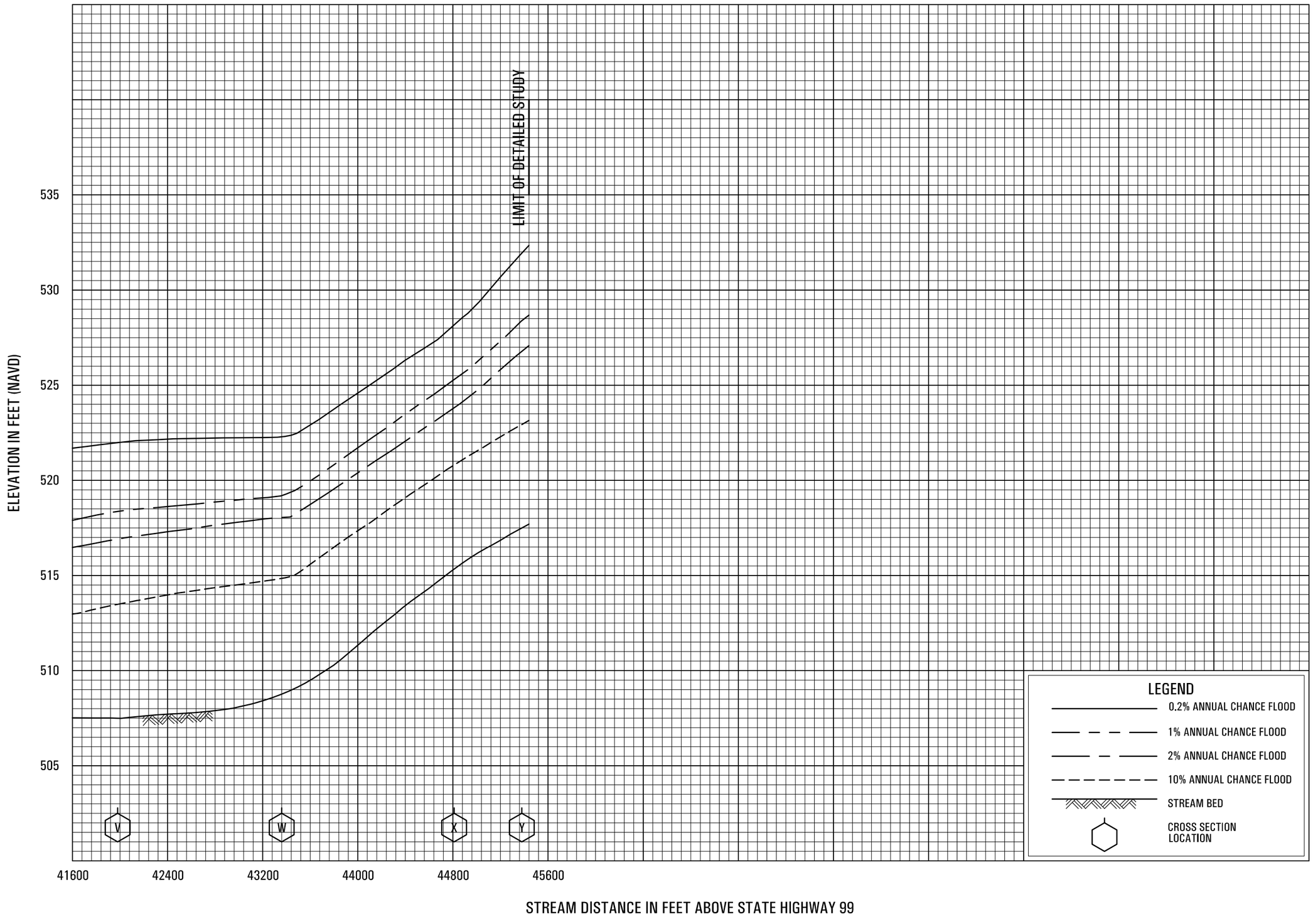

FLOOD PROFILES

POSO CREEK

FEDERAL EMERGENCY MANAGEMENT AGENCY

KERN COUNTY, CA

AND INCORPORATED AREAS

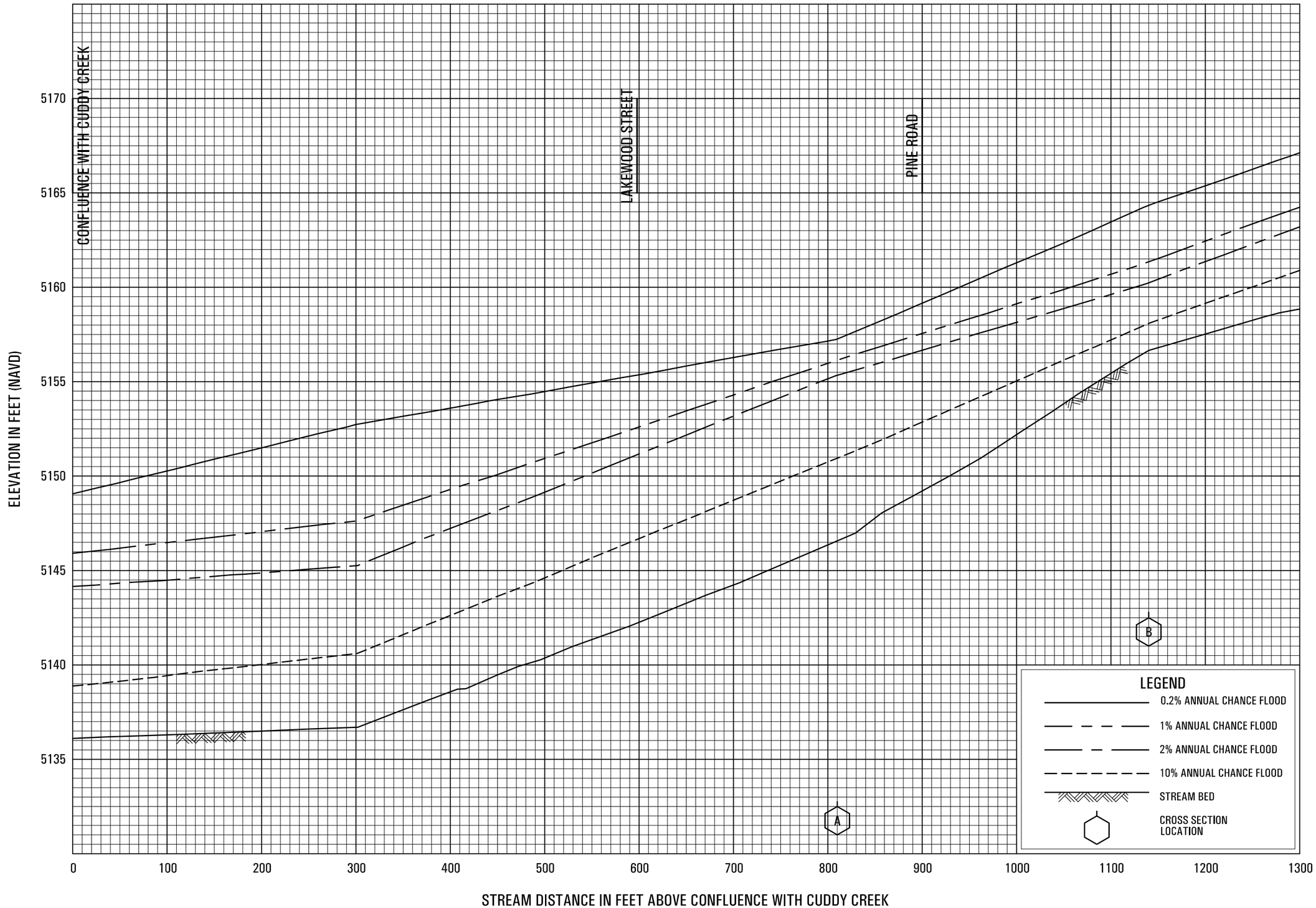

FLOOD PROFILES

RANGER STATION CREEK

FEDERAL EMERGENCY MANAGEMENT AGENCY

KERN COUNTY, CA

AND INCORPORATED AREAS

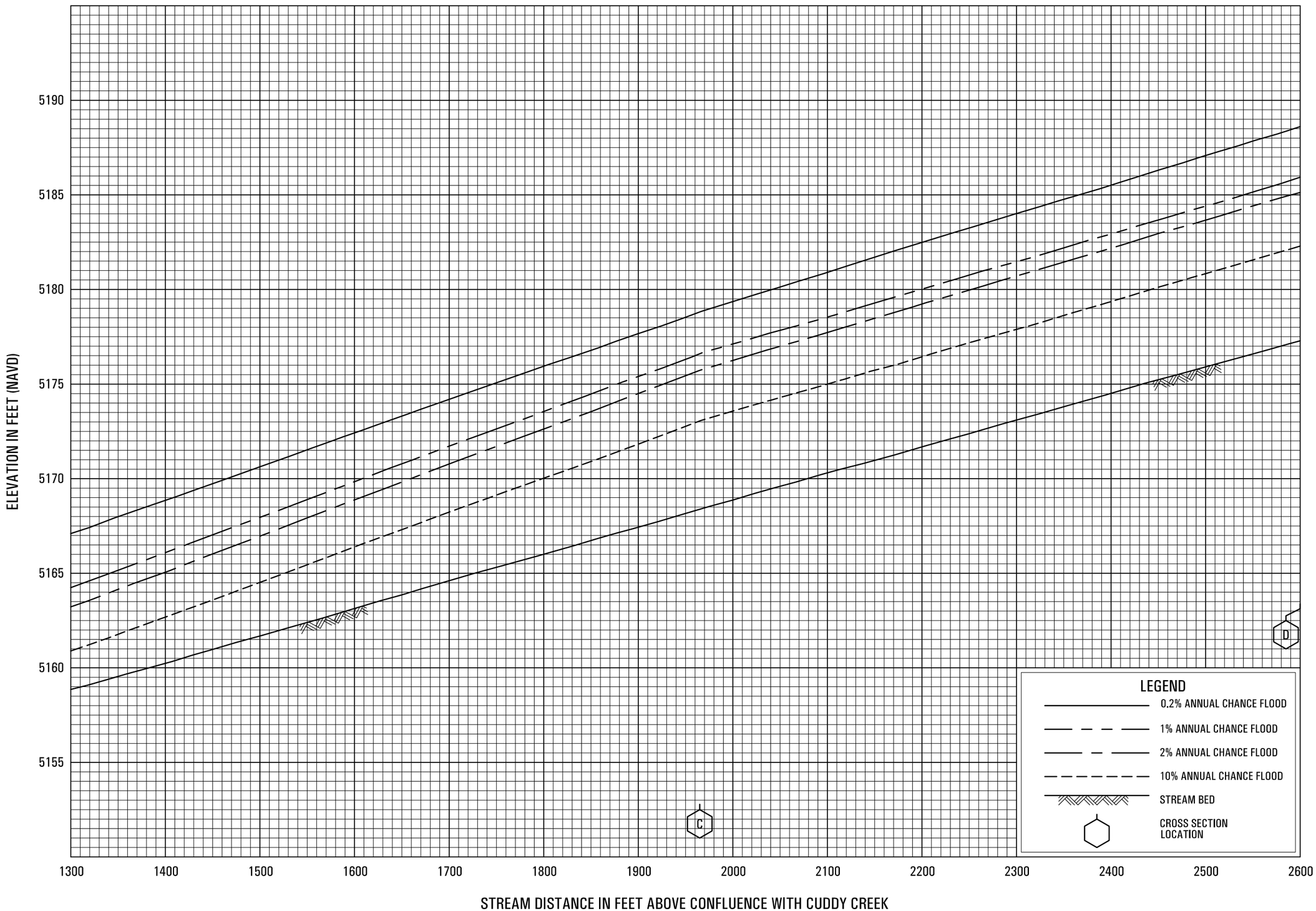

FLOOD PROFILES

RANGER STATION CREEK

FEDERAL EMERGENCY MANAGEMENT AGENCY

KERN COUNTY, CA

AND INCORPORATED AREAS

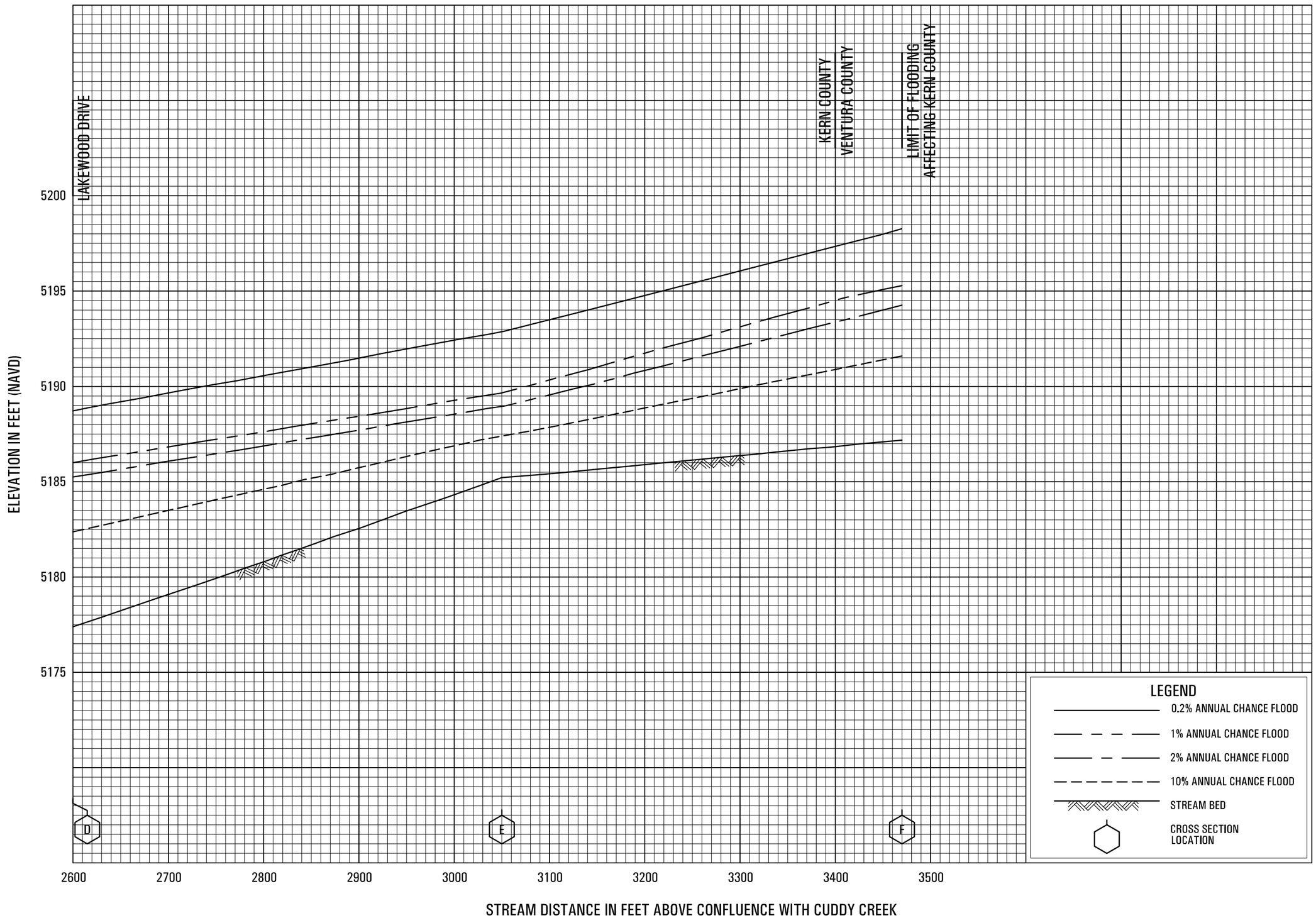

FLOOD PROFILES

RANGER STATION CREEK

FEDERAL EMERGENCY MANAGEMENT AGENCY

KERN COUNTY, CA

AND INCORPORATED AREAS

160P

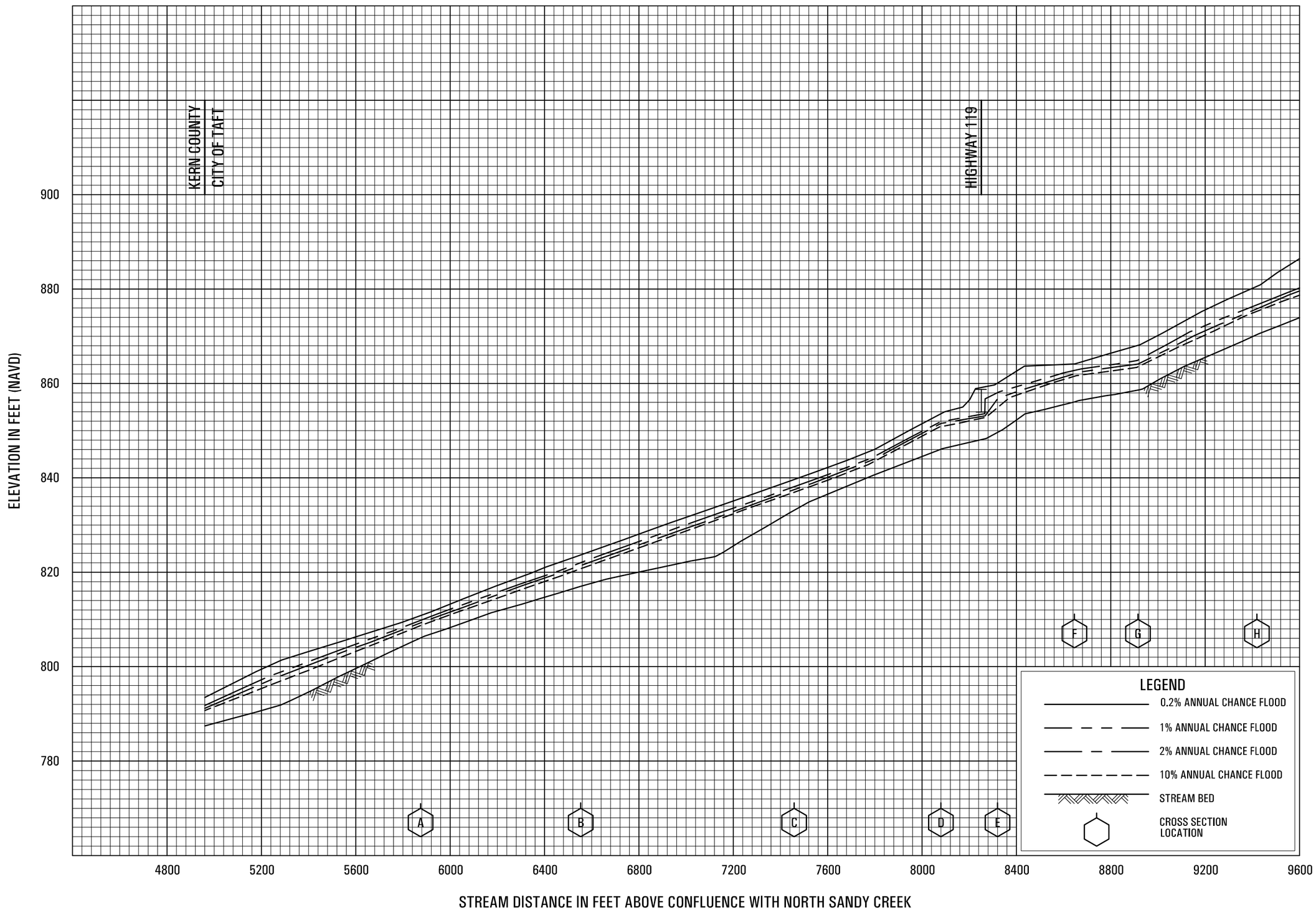

FLOOD PROFILES

SANDY CREEK

FEDERAL EMERGENCY MANAGEMENT AGENCY

KERN COUNTY, CA

AND INCORPORATED AREAS

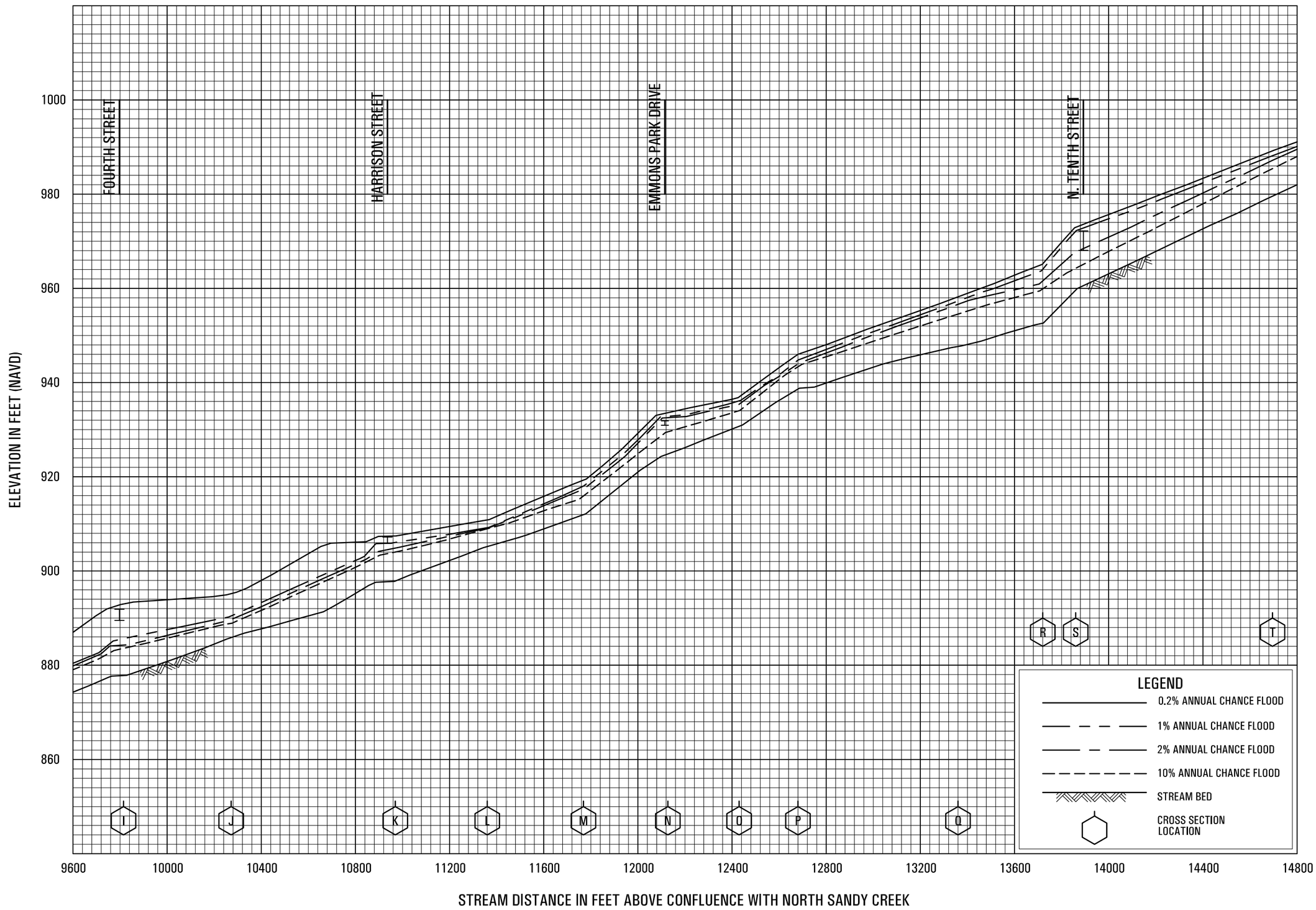

FLOOD PROFILES

SANDY CREEK

FEDERAL EMERGENCY MANAGEMENT AGENCY

KERN COUNTY, CA

AND INCORPORATED AREAS

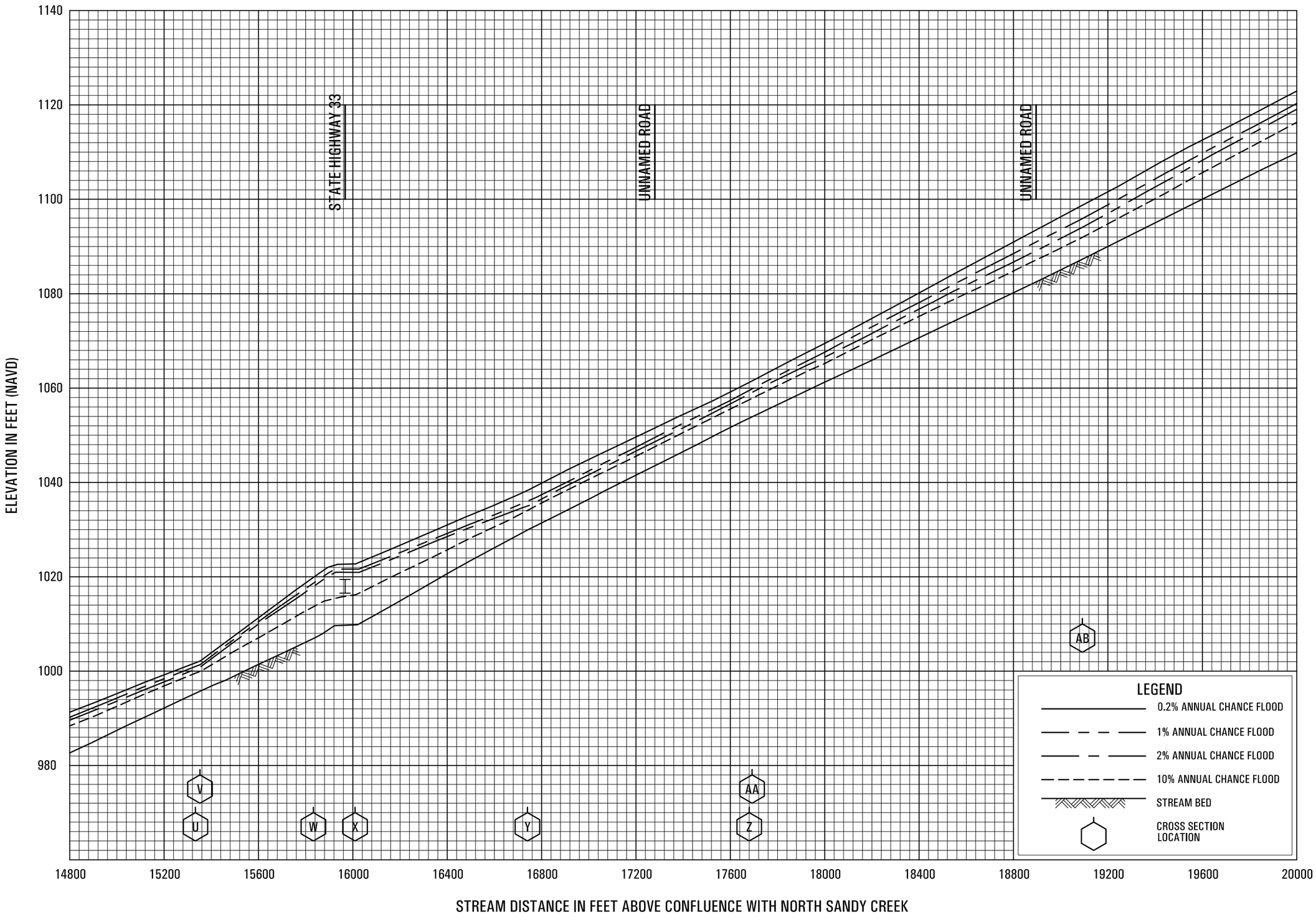

FLOOD PROFILES

SANDY CREEK

FEDERAL EMERGENCY MANAGEMENT AGENCY

KERN COUNTY, CA

AND INCORPORATED AREAS

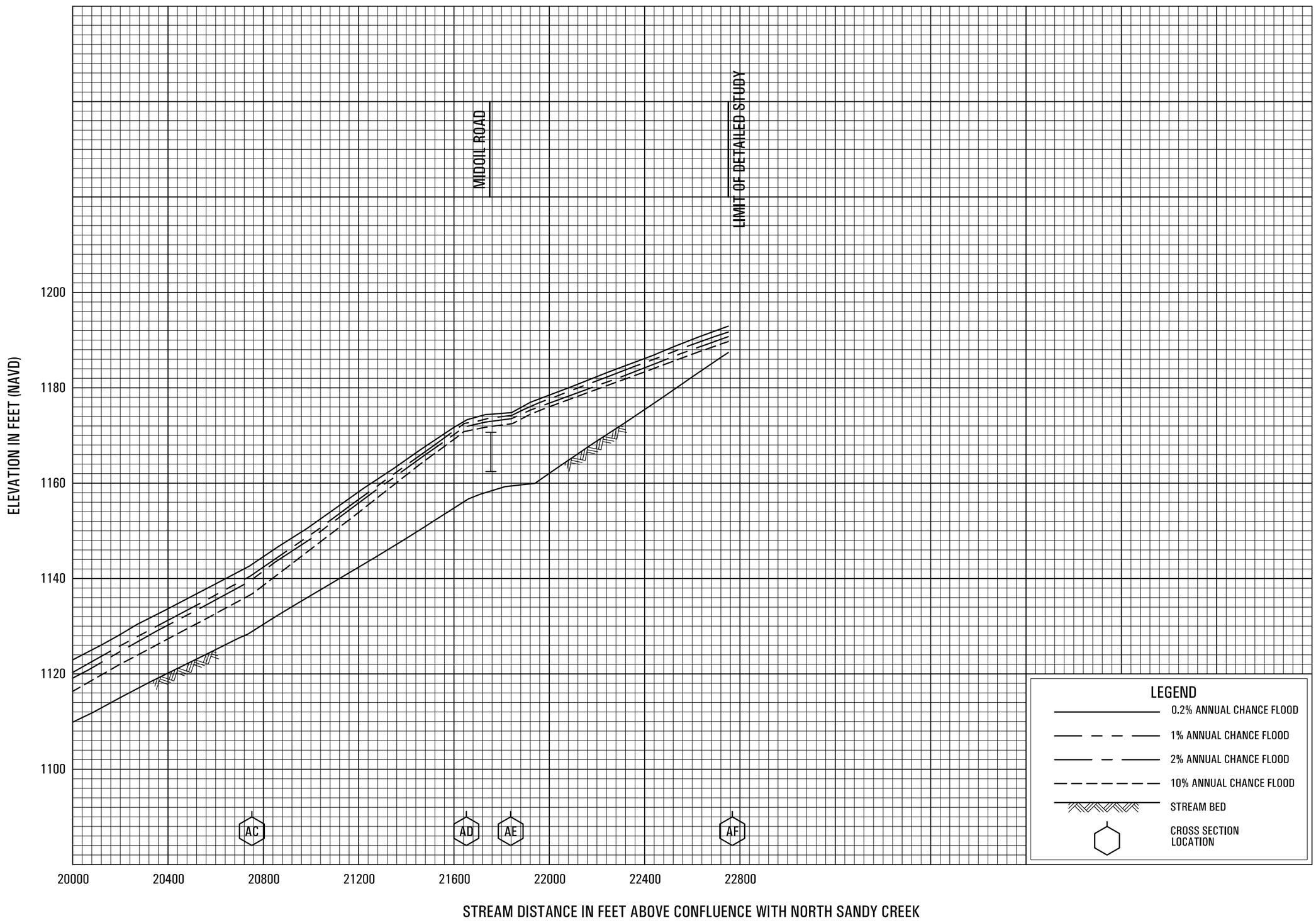

FLOOD PROFILES

SANDY CREEK

FEDERAL EMERGENCY MANAGEMENT AGENCY

KERN COUNTY, CA

AND INCORPORATED AREAS

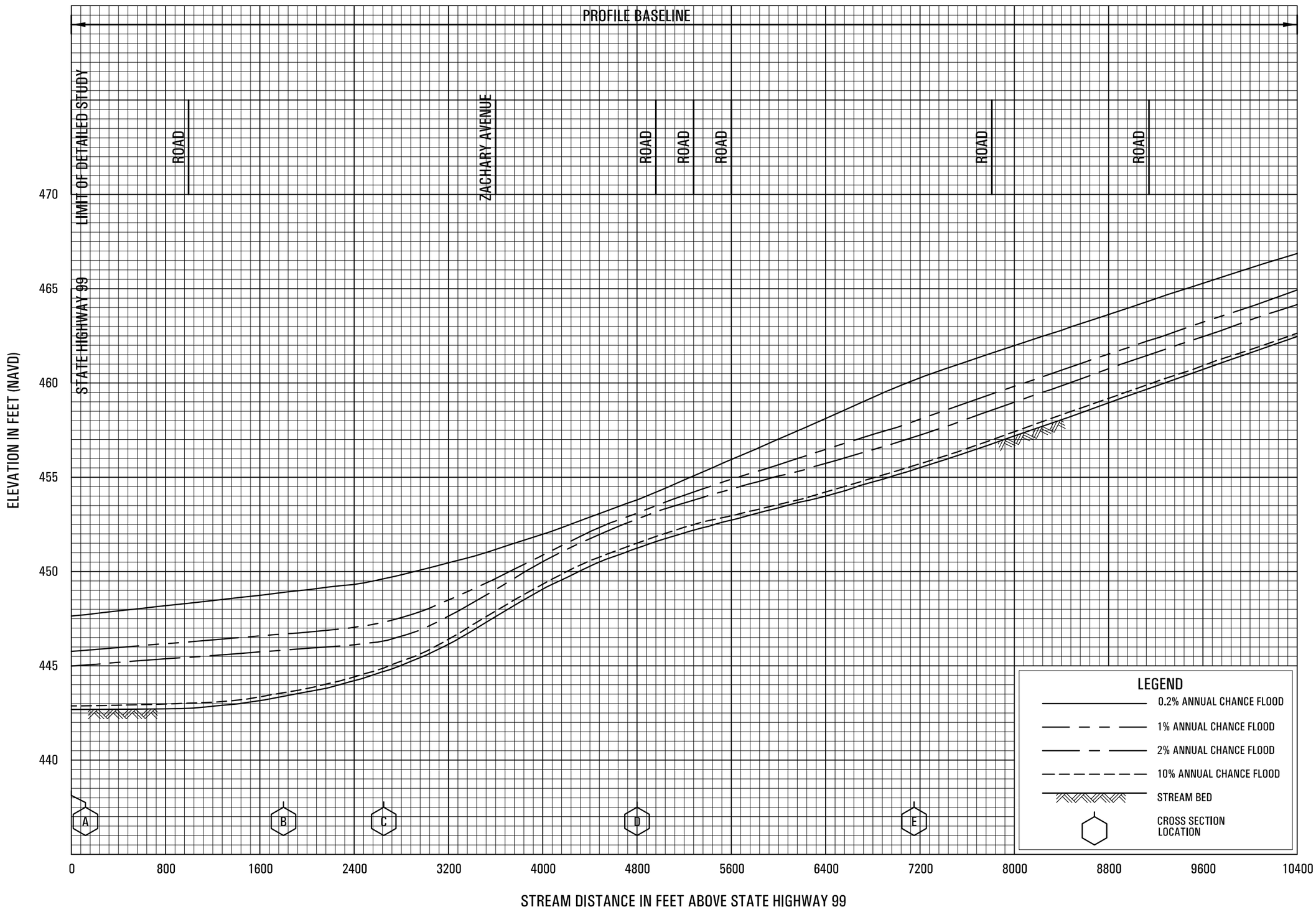

FLOOD PROFILES

SOUTH BRANCH POSO CREEK

FEDERAL EMERGENCY MANAGEMENT AGENCY

KERN COUNTY, CA

AND INCORPORATED AREAS

165P

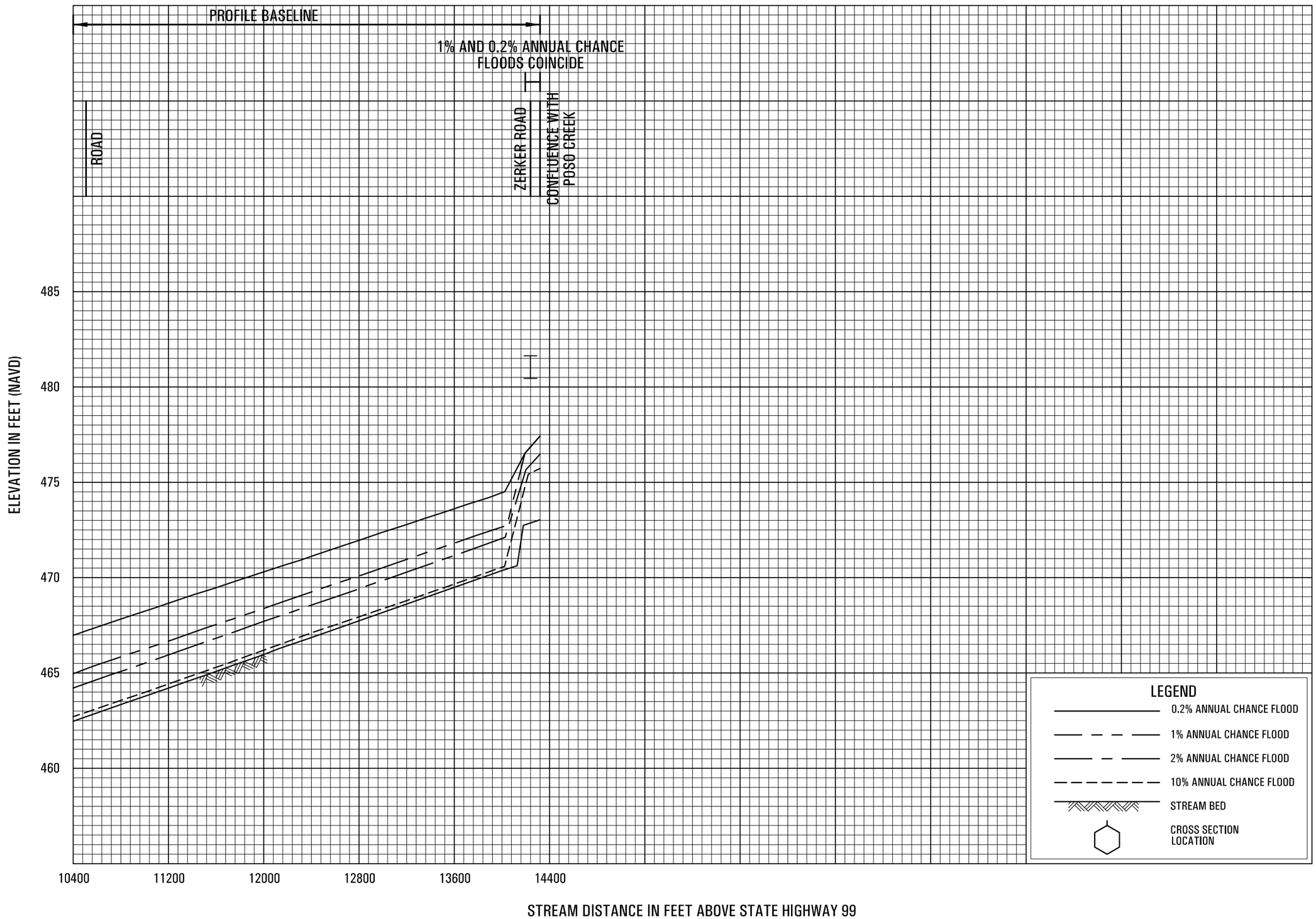

FLOOD PROFILES

SOUTH BRANCH POSO CREEK

FEDERAL EMERGENCY MANAGEMENT AGENCY

KERN COUNTY, CA

AND INCORPORATED AREAS

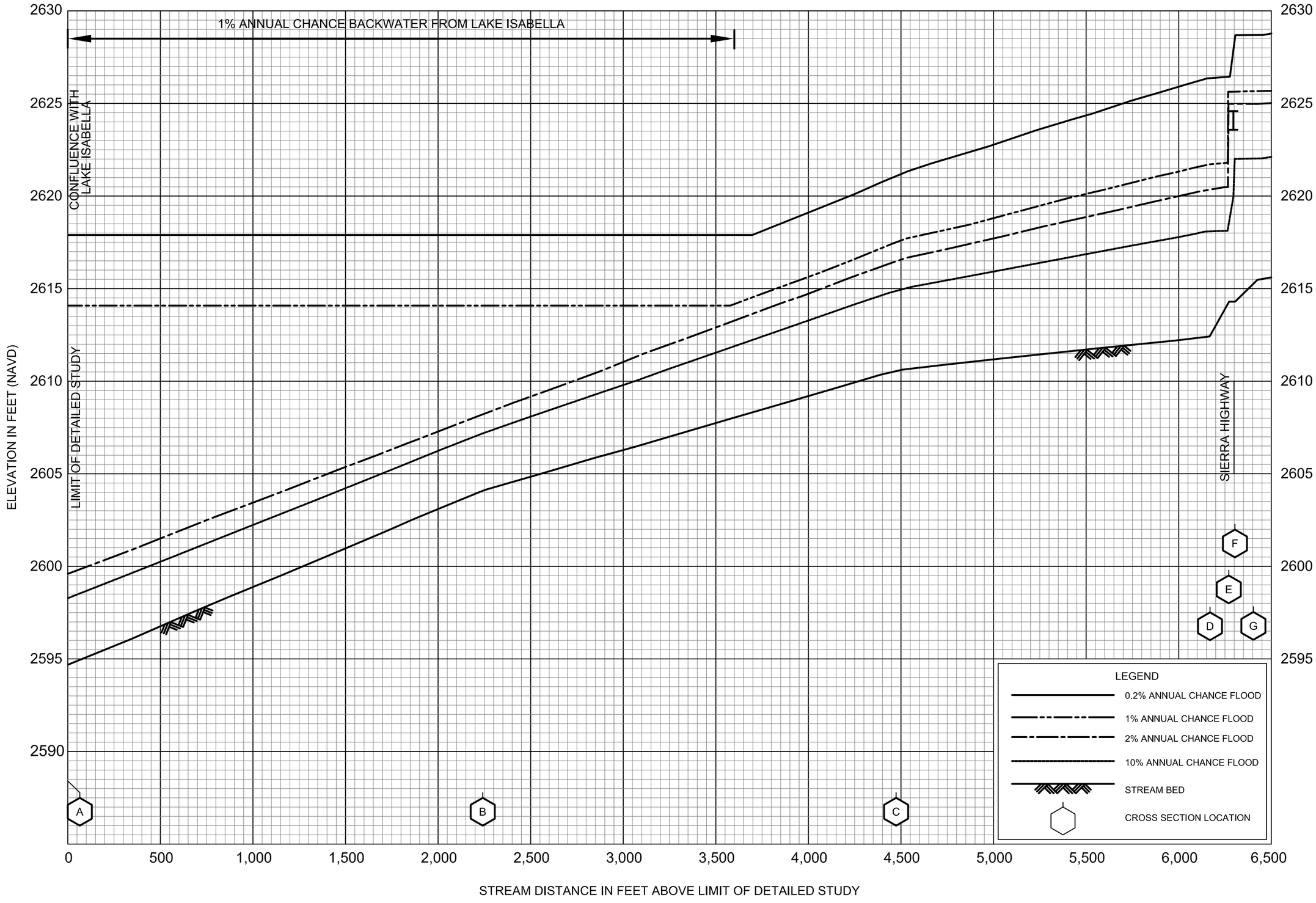

FLOOD PROFILES

SOUTH FORK KERN RIVER

FEDERAL EMERGENCY MANAGEMENT AGENCY

KERN COUNTY, CA

AND INCORPORATED AREAS



FLOOD PROFILES

SOUTH FORK KERN RIVER

FEDERAL EMERGENCY MANAGEMENT AGENCY

KERN COUNTY, CA

AND INCORPORATED AREAS

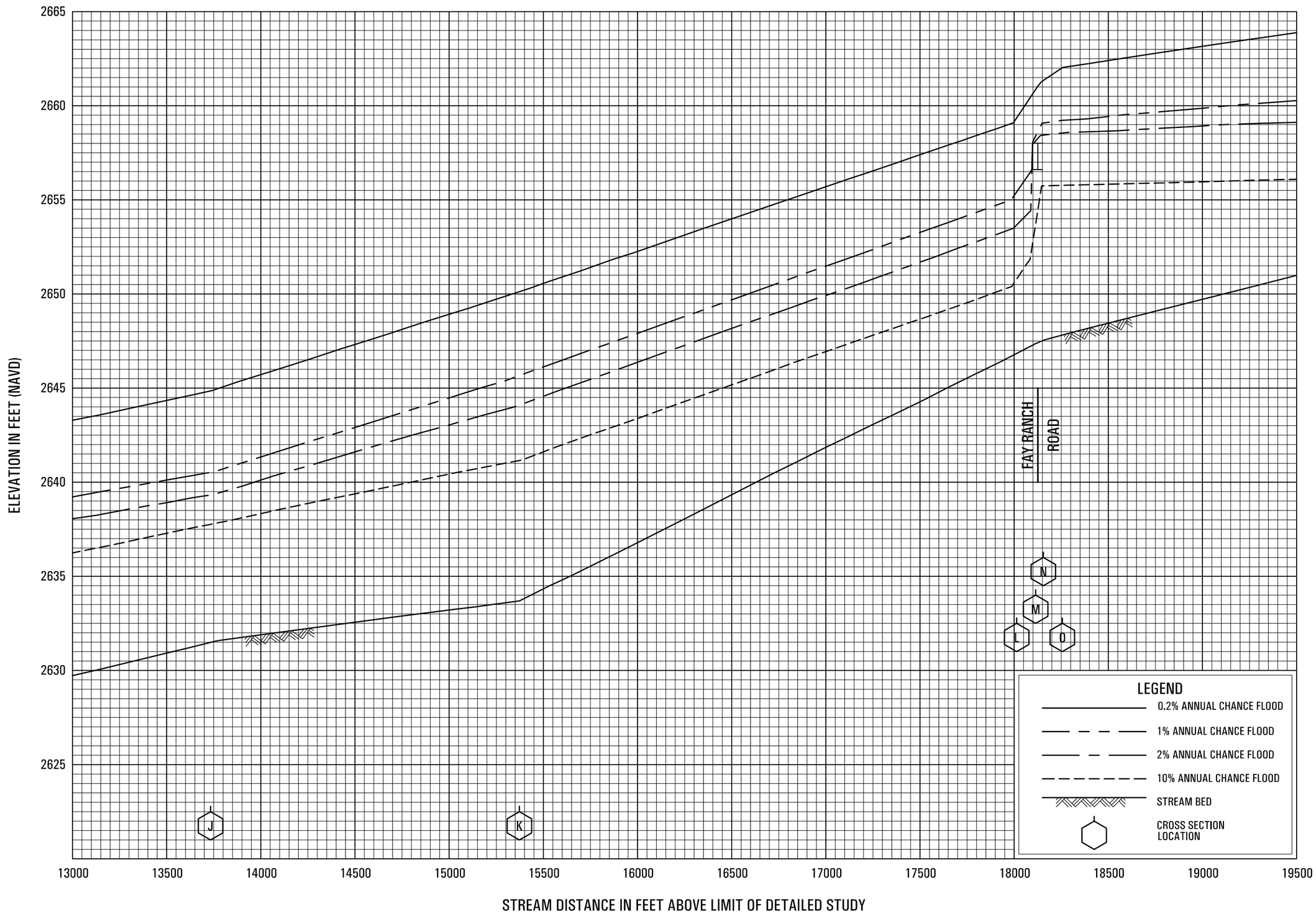

FLOOD PROFILES

SOUTH FORK KERN RIVER

FEDERAL EMERGENCY MANAGEMENT AGENCY

KERN COUNTY, CA

AND INCORPORATED AREAS



FLOOD PROFILES

SOUTH FORK KERN RIVER

FEDERAL EMERGENCY MANAGEMENT AGENCY

KERN COUNTY, CA

AND INCORPORATED AREAS

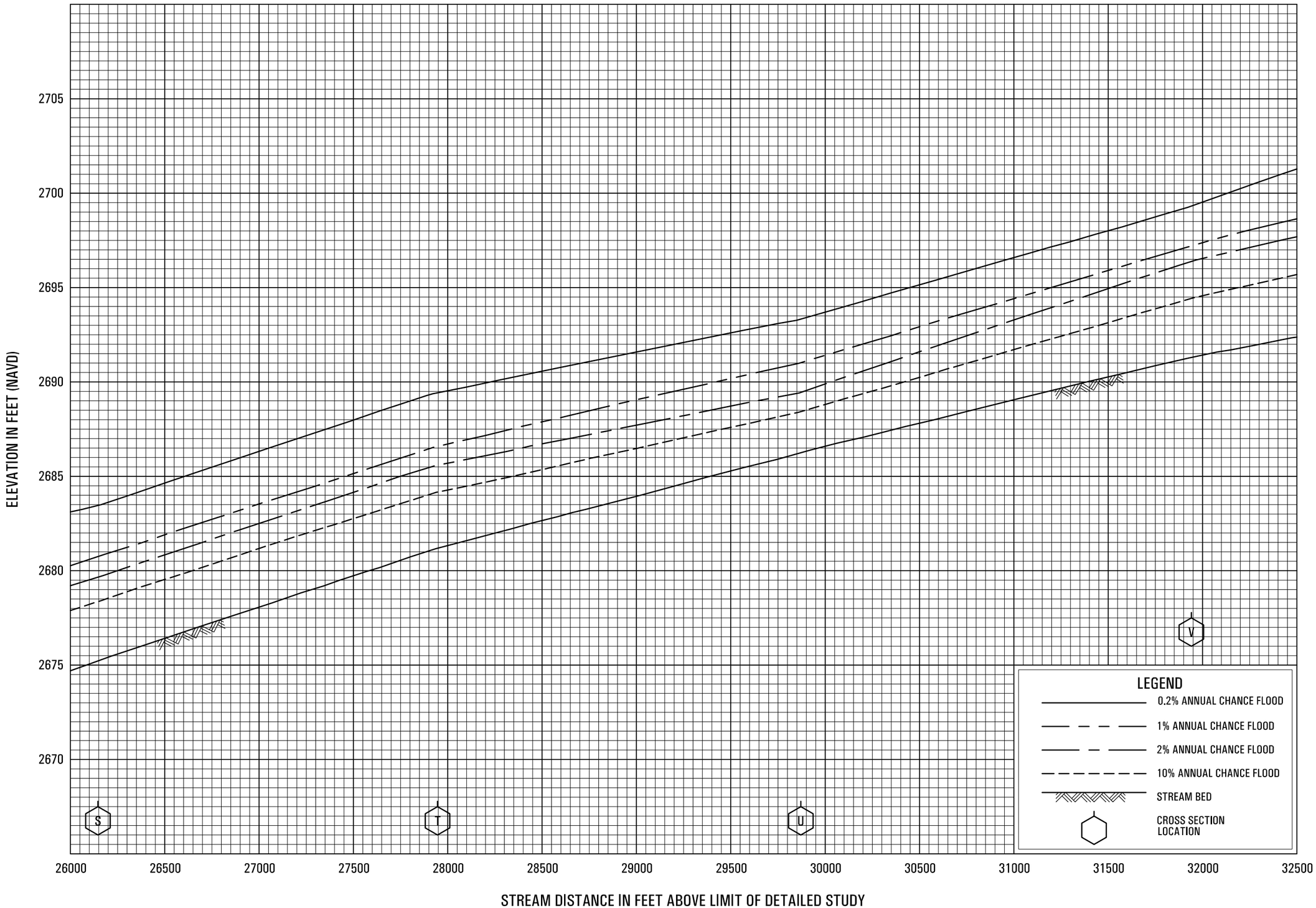

FLOOD PROFILES

SOUTH FORK KERN RIVER

FEDERAL EMERGENCY MANAGEMENT AGENCY

KERN COUNTY, CA

AND INCORPORATED AREAS

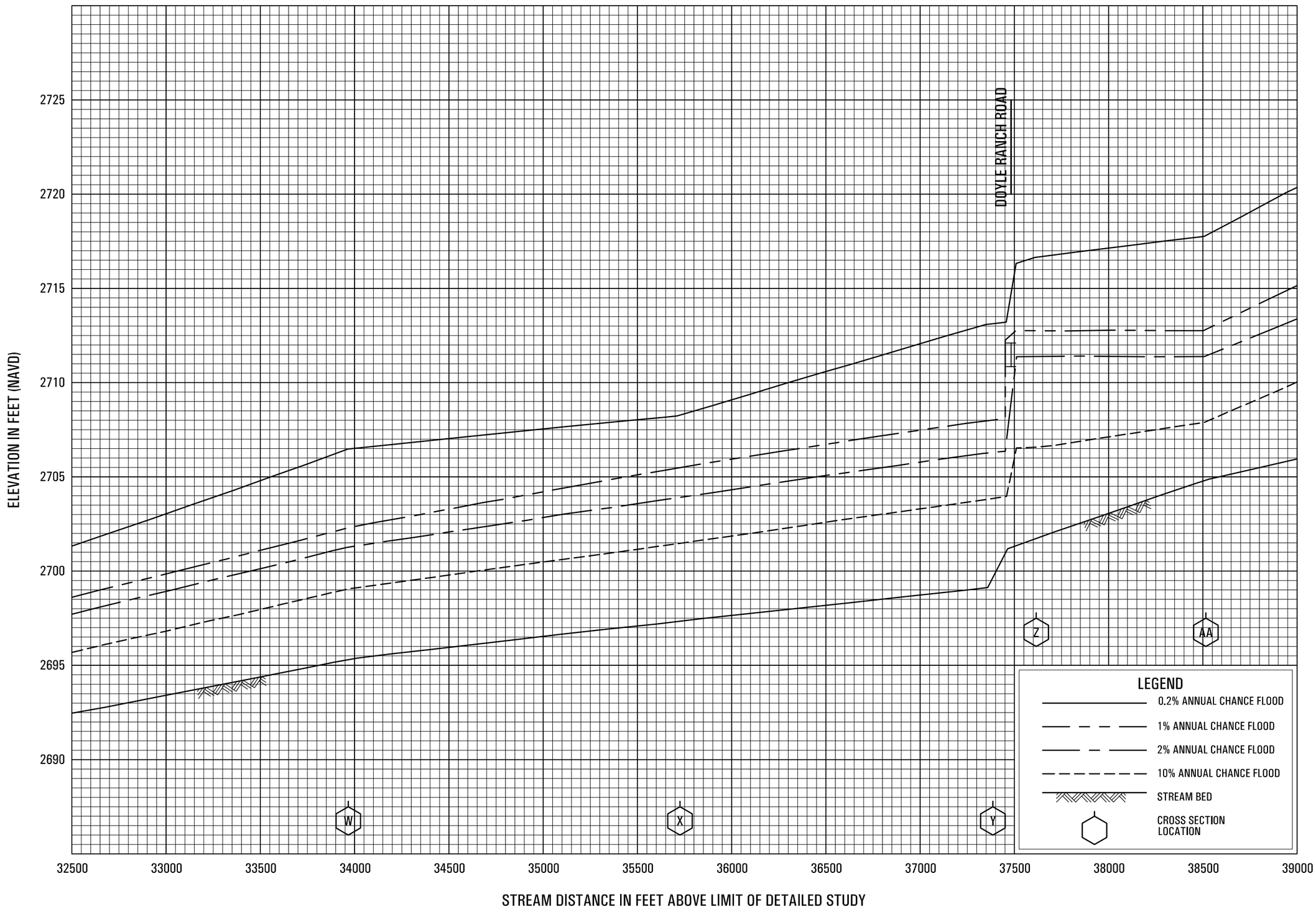

FLOOD PROFILES

SOUTH FORK KERN RIVER

FEDERAL EMERGENCY MANAGEMENT AGENCY

KERN COUNTY, CA

AND INCORPORATED AREAS

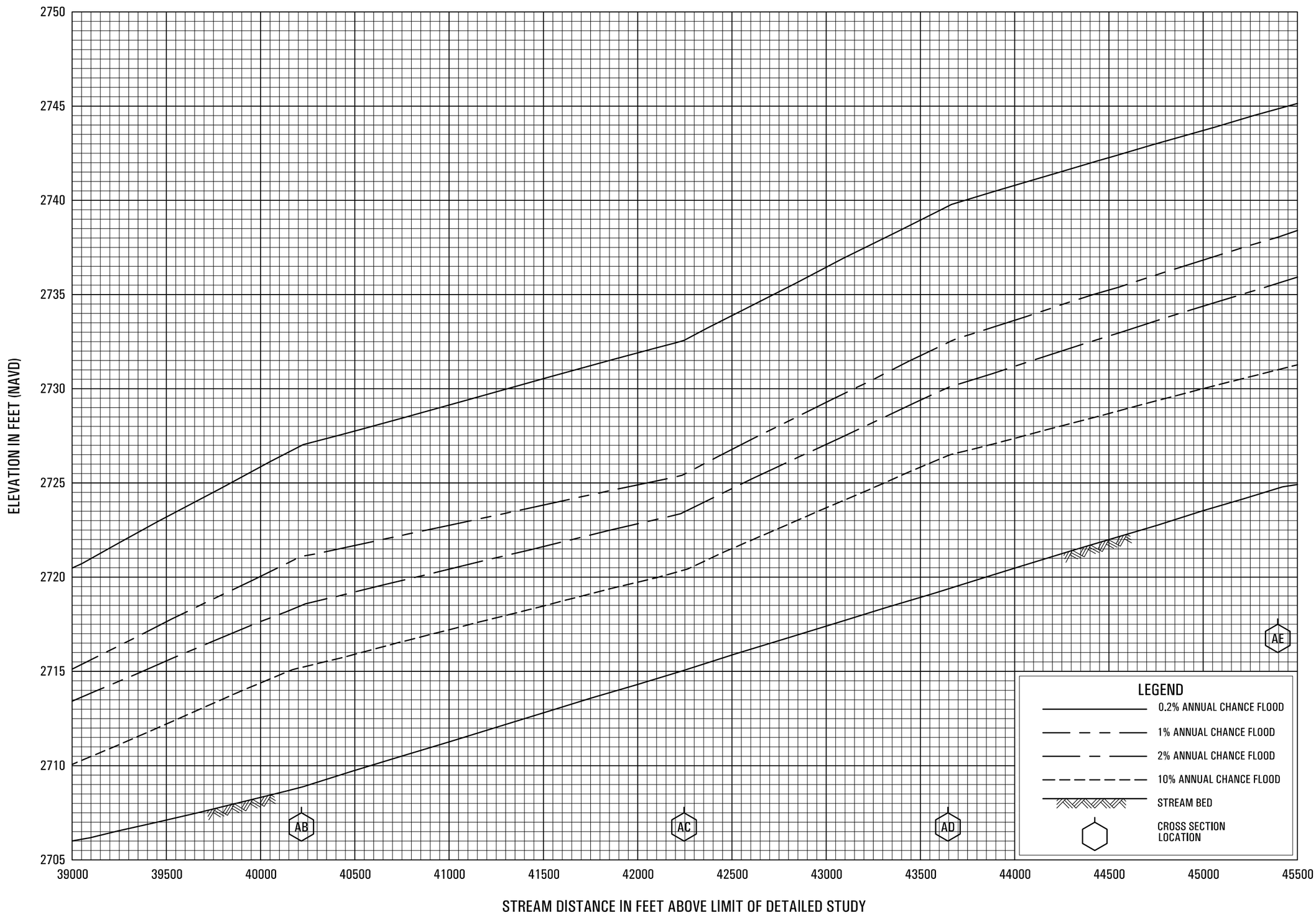

FLOOD PROFILES

SOUTH FORK KERN RIVER

FEDERAL EMERGENCY MANAGEMENT AGENCY

KERN COUNTY, CA

AND INCORPORATED AREAS

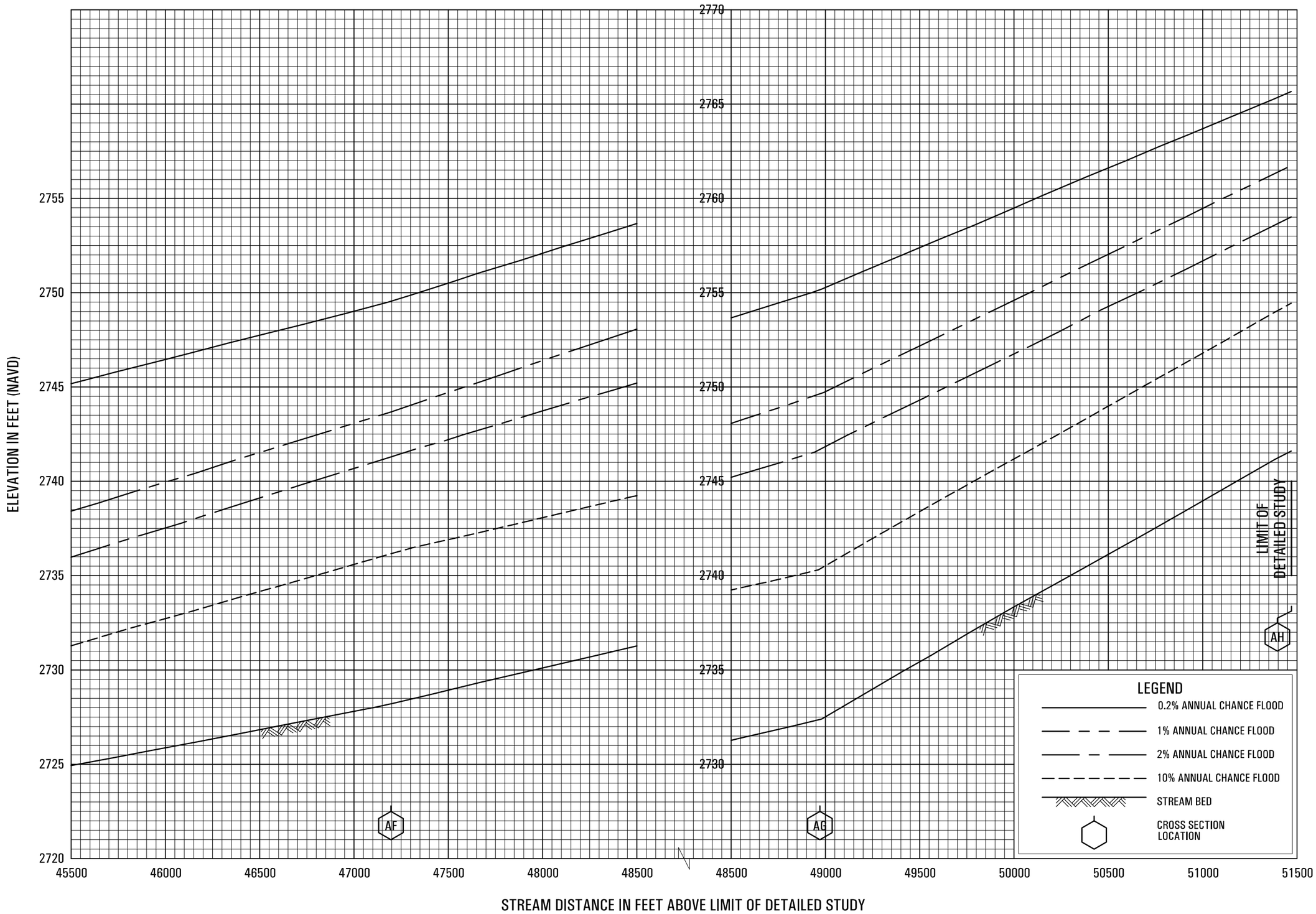

FLOOD PROFILES

SOUTH FORK KERN RIVER

FEDERAL EMERGENCY MANAGEMENT AGENCY

KERN COUNTY, CA

AND INCORPORATED AREAS

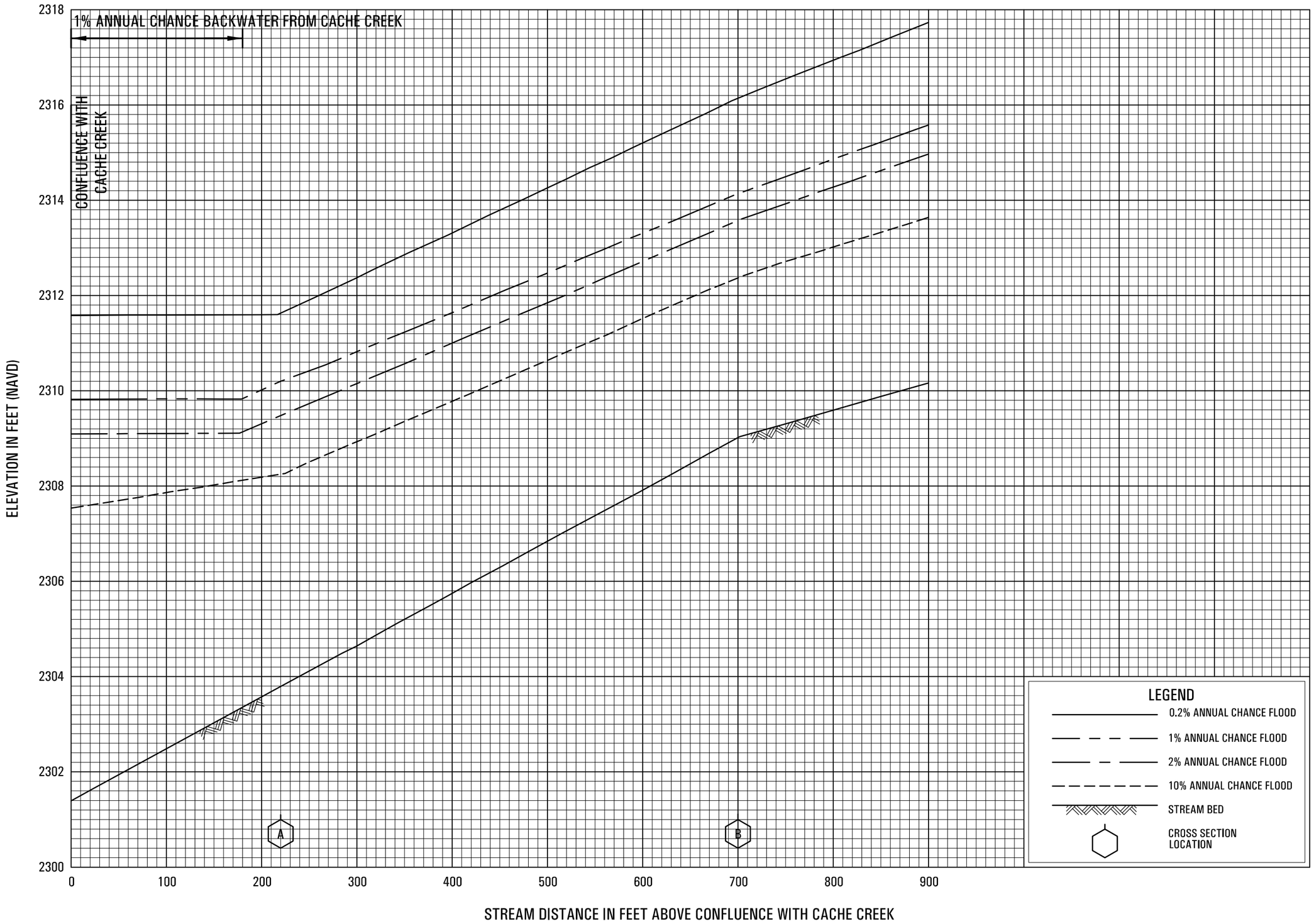

FLOOD PROFILES

TIERRA DEL SOL CREEK

FEDERAL EMERGENCY MANAGEMENT AGENCY

KERN COUNTY, CA

AND INCORPORATED AREAS



FLOOD PROFILES

TIERRA DEL SOL CREEK

FEDERAL EMERGENCY MANAGEMENT AGENCY

KERN COUNTY, CA

AND INCORPORATED AREAS

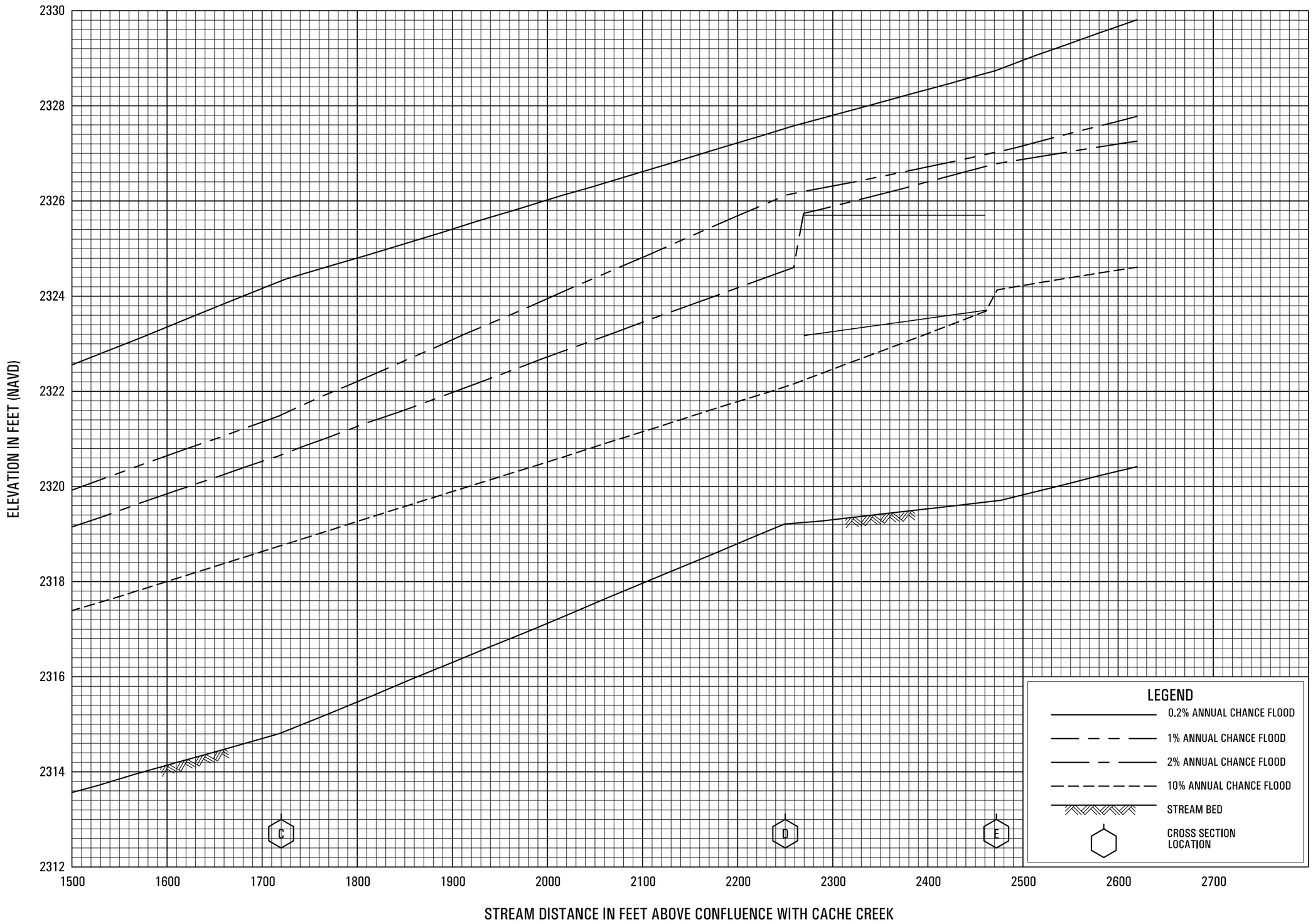

FLOOD PROFILES

TIERRA DEL SOL CREEK

FEDERAL EMERGENCY MANAGEMENT AGENCY

KERN COUNTY, CA

AND INCORPORATED AREAS

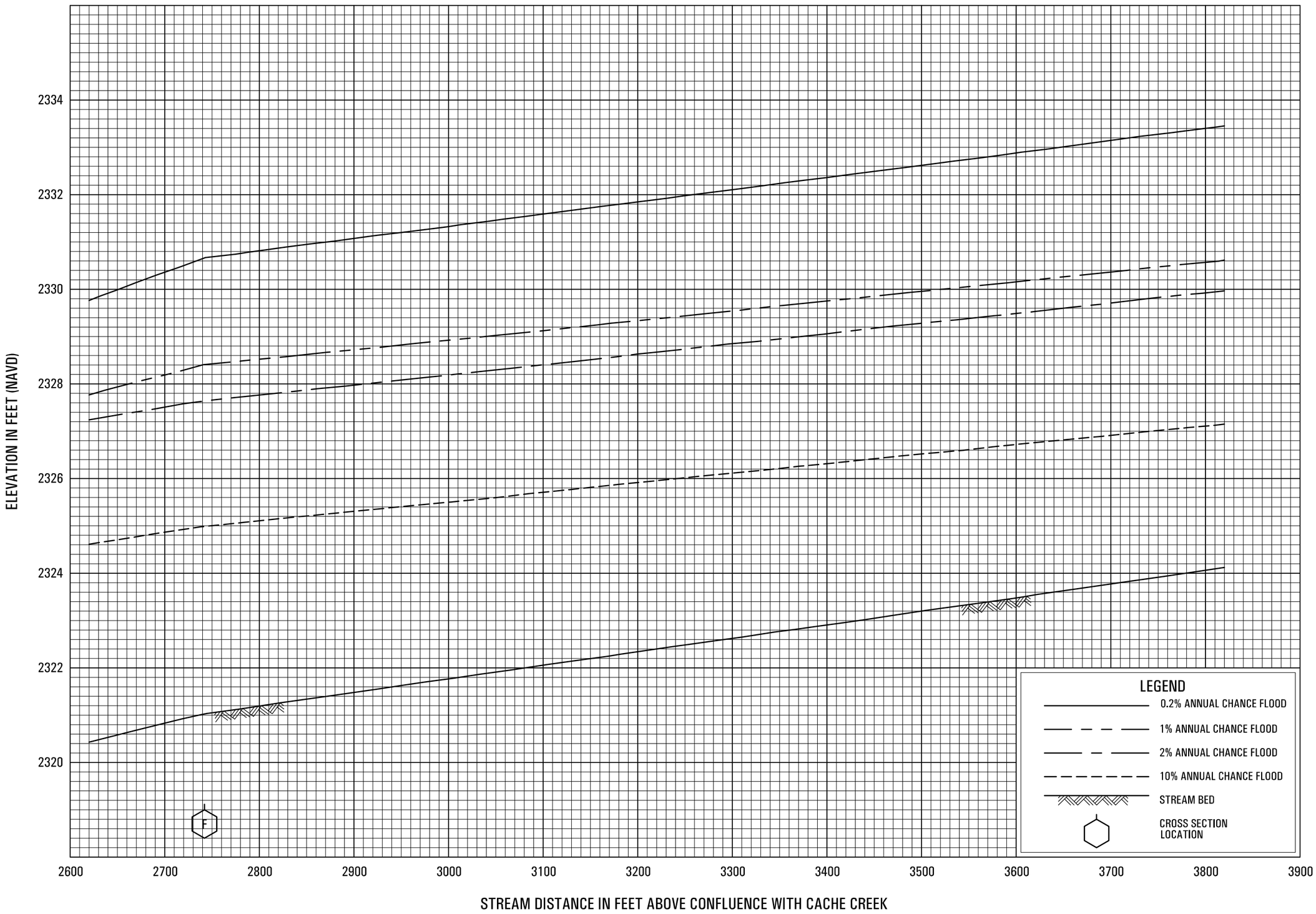

FLOOD PROFILES

TIERRA DEL SOL CREEK

FEDERAL EMERGENCY MANAGEMENT AGENCY

KERN COUNTY, CA

AND INCORPORATED AREAS

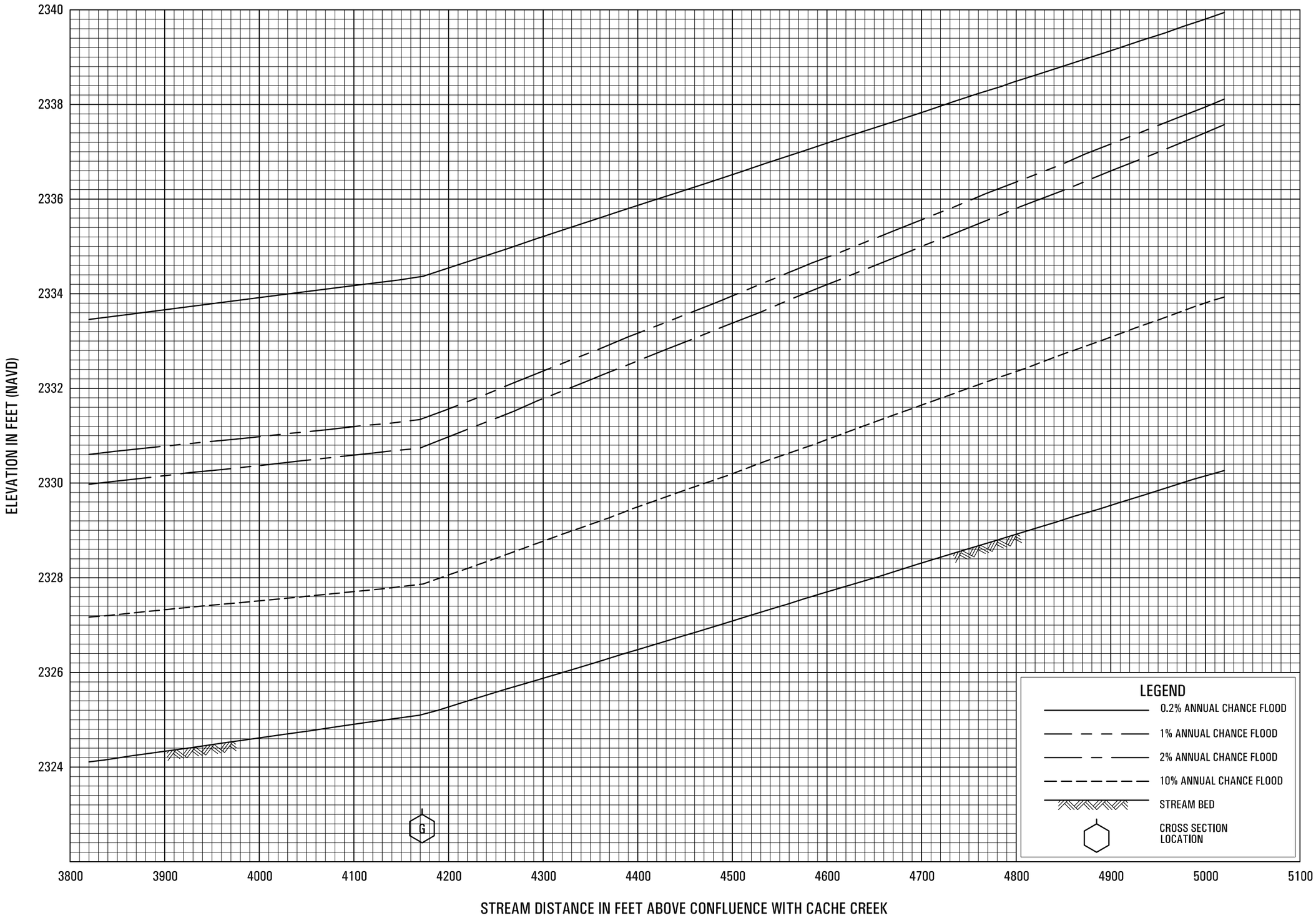

FLOOD PROFILES

TIERRA DEL SOL CREEK

FEDERAL EMERGENCY MANAGEMENT AGENCY

KERN COUNTY, CA

AND INCORPORATED AREAS

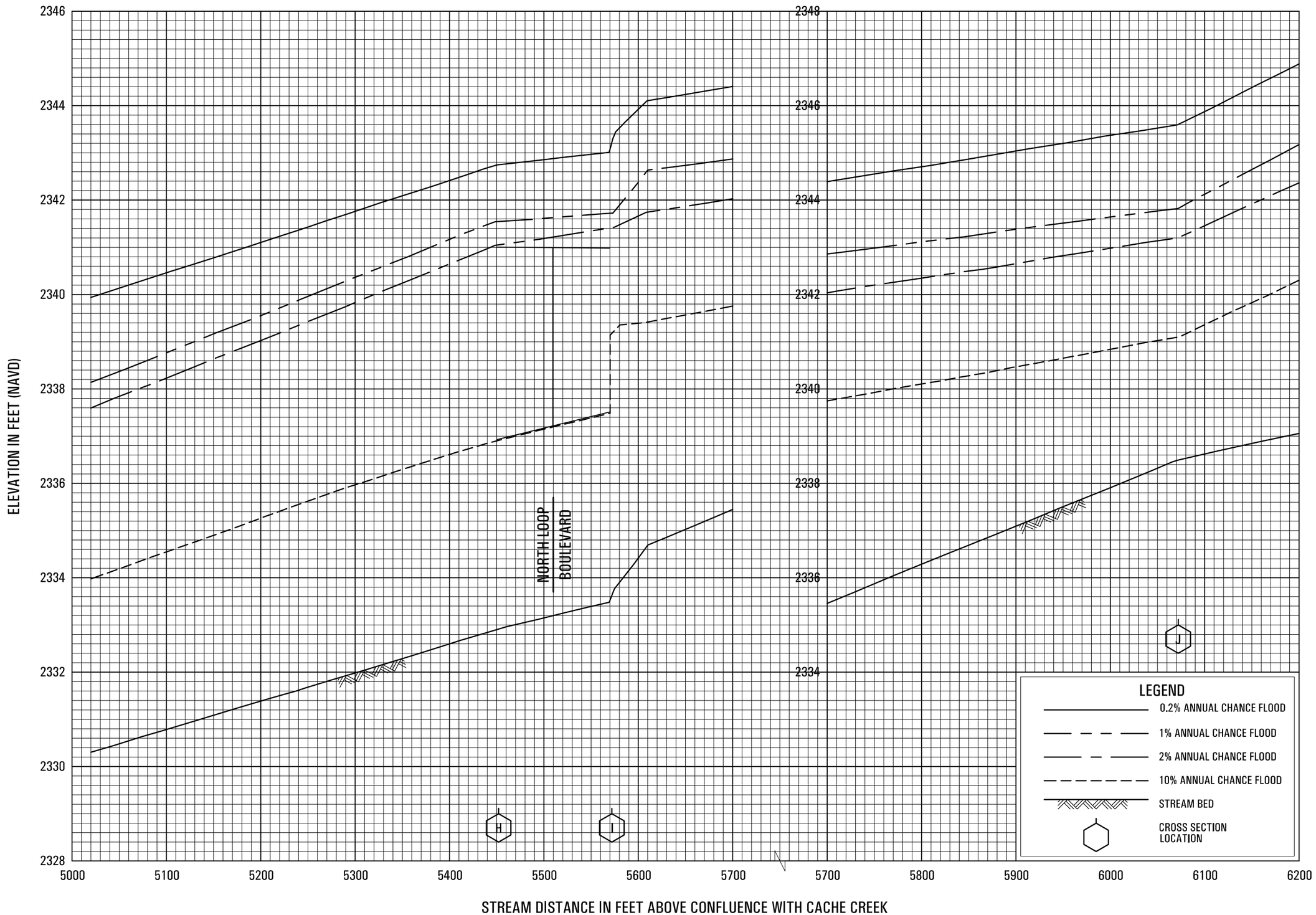

FLOOD PROFILES

TIERRA DEL SOL CREEK

FEDERAL EMERGENCY MANAGEMENT AGENCY

KERN COUNTY, CA

AND INCORPORATED AREAS



FLOOD PROFILES

TIERRA DEL SOL CREEK

FEDERAL EMERGENCY MANAGEMENT AGENCY

KERN COUNTY, CA

AND INCORPORATED AREAS

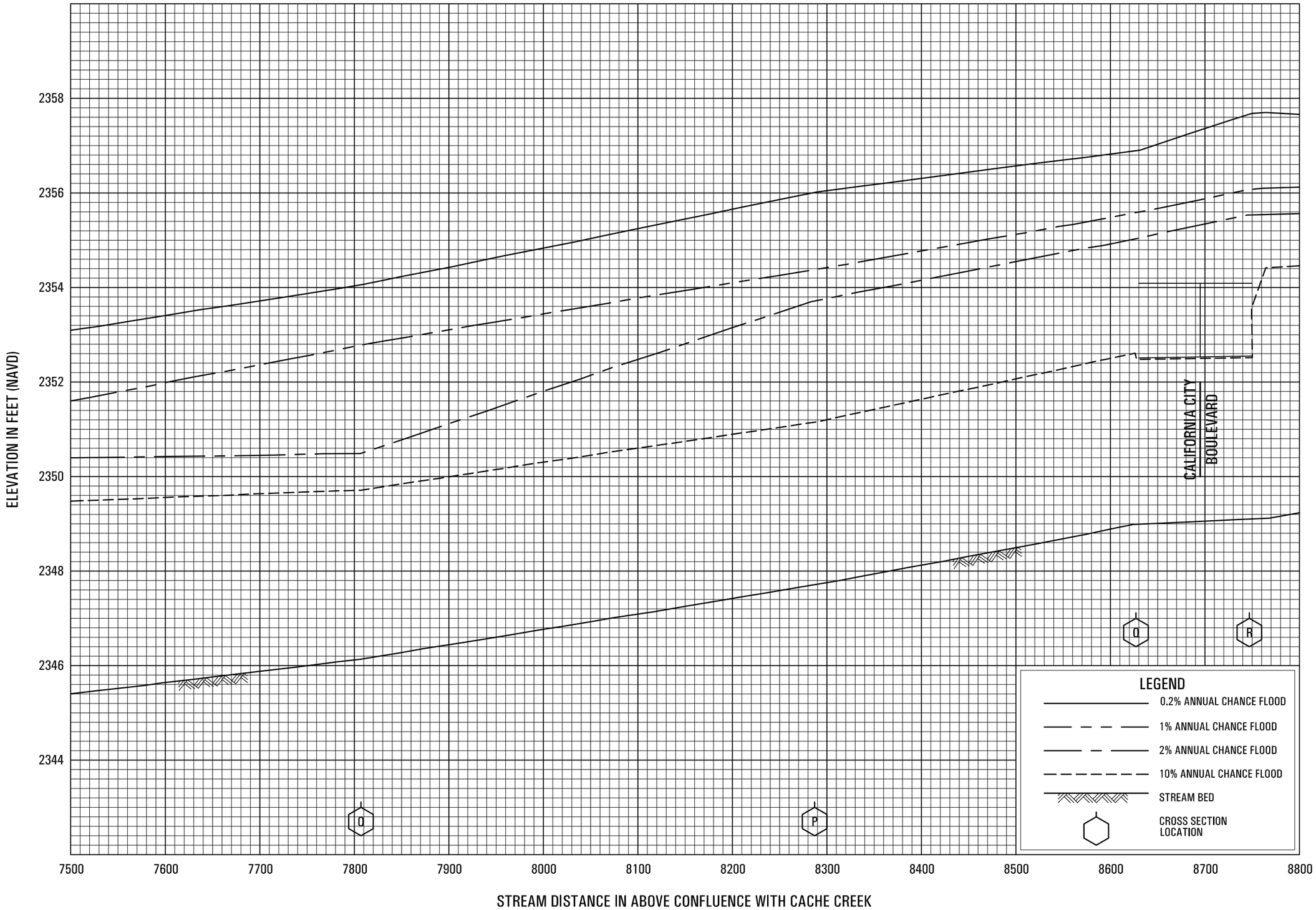

FLOOD PROFILES

TIERRA DEL SOL CREEK

FEDERAL EMERGENCY MANAGEMENT AGENCY

KERN COUNTY, CA

AND INCORPORATED AREAS

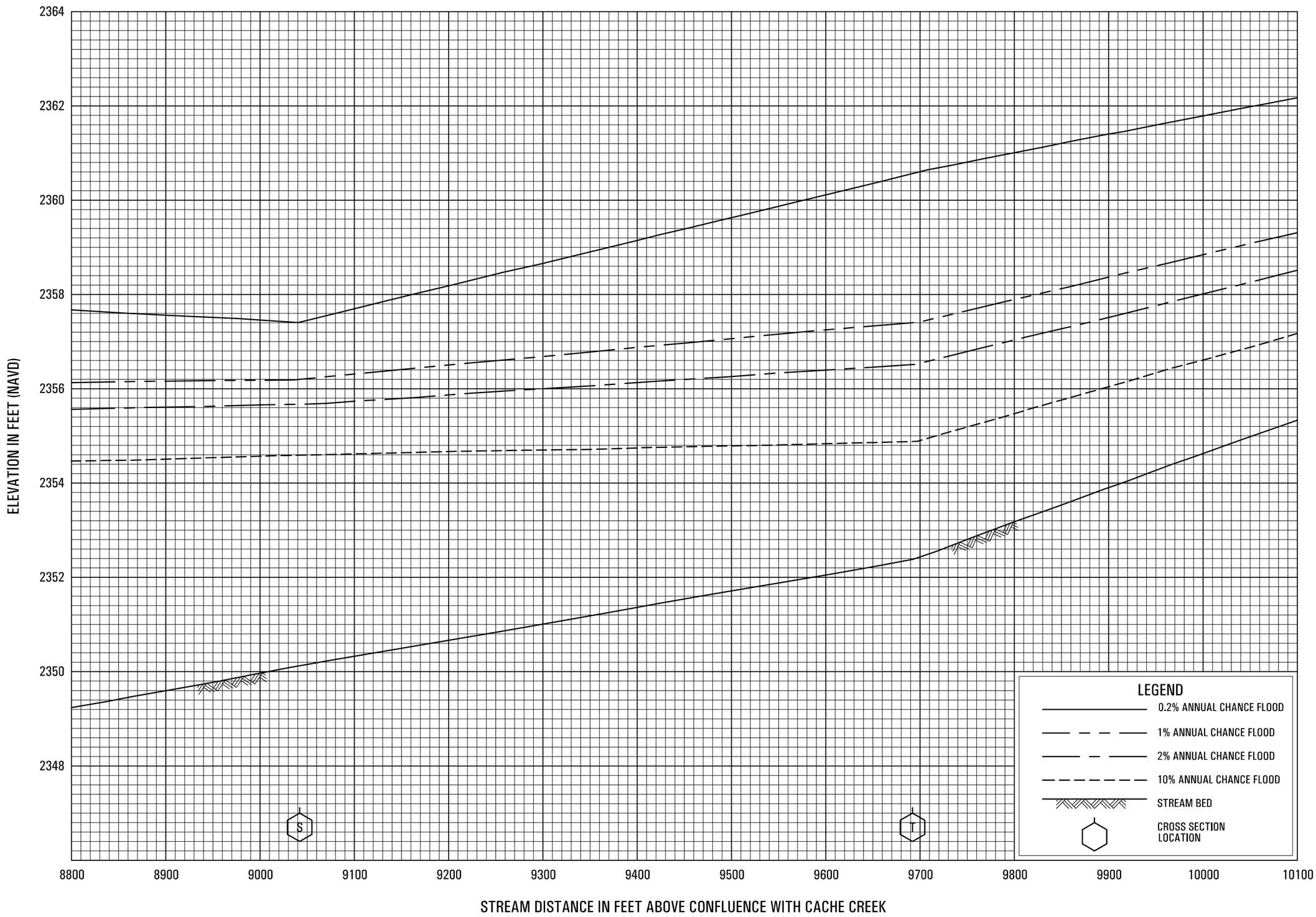

FLOOD PROFILES

TIERRA DEL SOL CREEK

FEDERAL EMERGENCY MANAGEMENT AGENCY

KERN COUNTY, CA

AND INCORPORATED AREAS



FLOOD PROFILES

TIERRA DEL SOL CREEK

FEDERAL EMERGENCY MANAGEMENT AGENCY

KERN COUNTY, CA

AND INCORPORATED AREAS



FLOOD PROFILES

TIERRA DEL SOL CREEK

FEDERAL EMERGENCY MANAGEMENT AGENCY

KERN COUNTY, CA

AND INCORPORATED AREAS

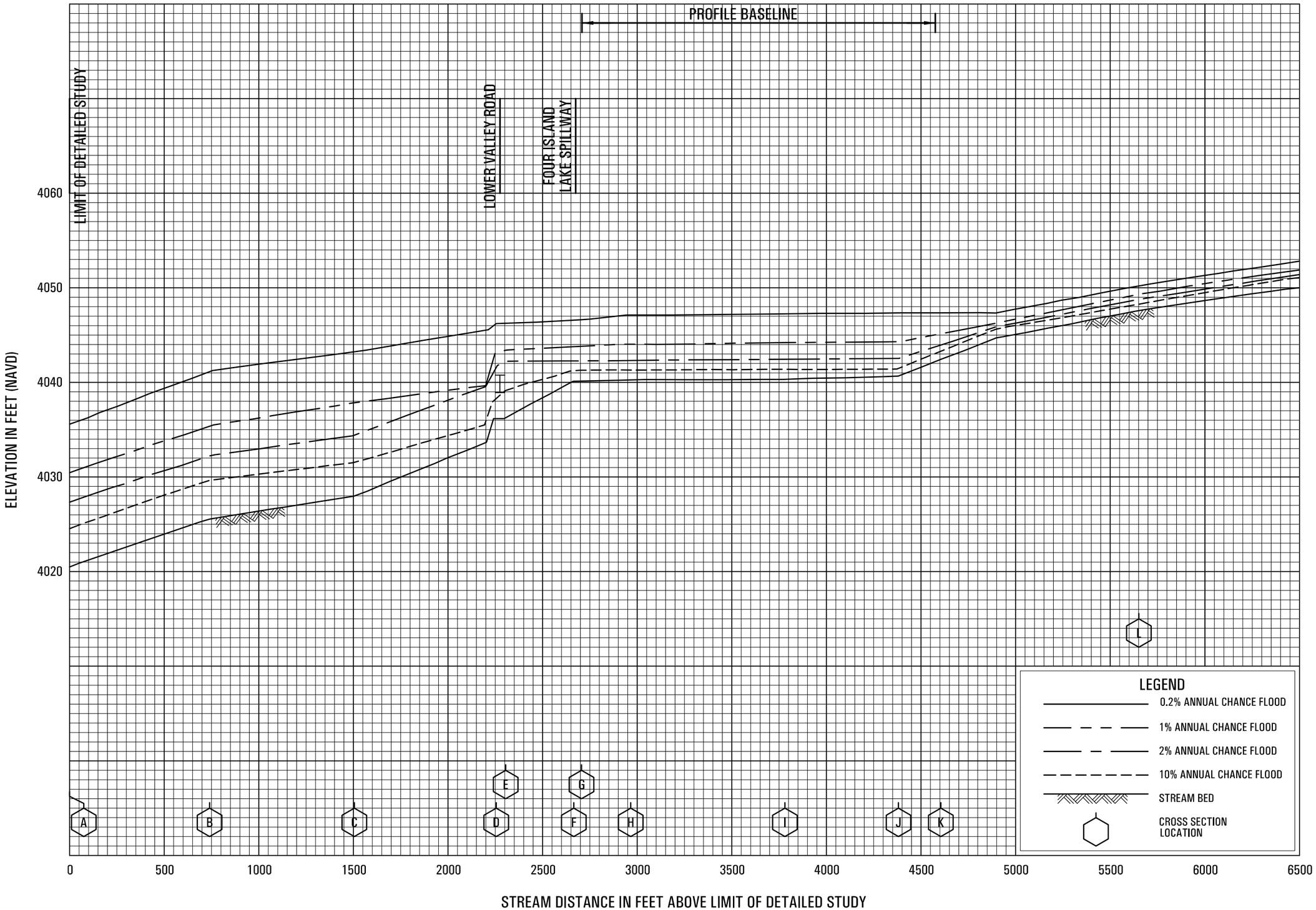

FLOOD PROFILES

UPPER SYCAMORE CREEK

FEDERAL EMERGENCY MANAGEMENT AGENCY

KERN COUNTY, CA

AND INCORPORATED AREAS

186P

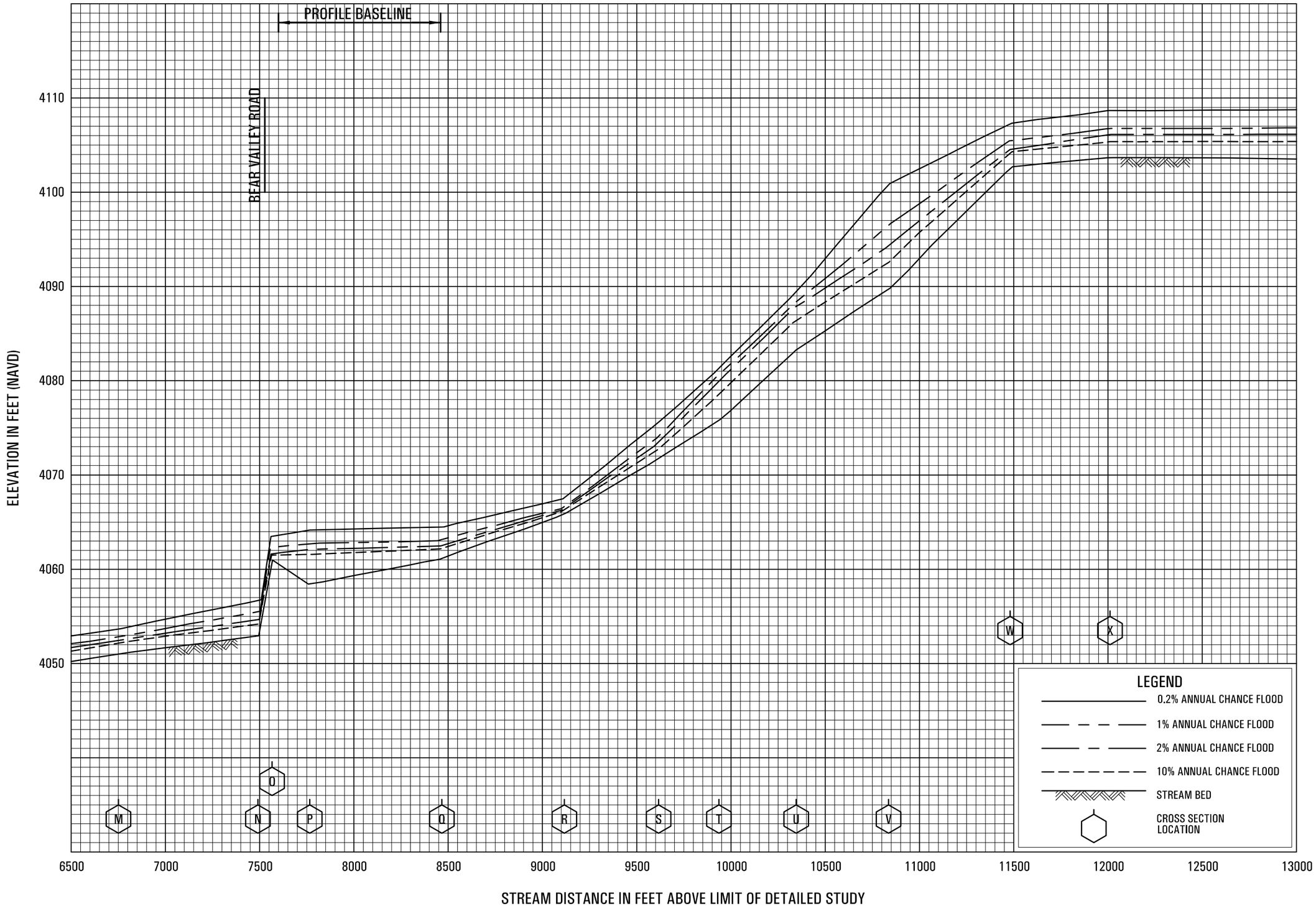

FLOOD PROFILES

UPPER SYCAMORE CREEK

FEDERAL EMERGENCY MANAGEMENT AGENCY

KERN COUNTY, CA

AND INCORPORATED AREAS

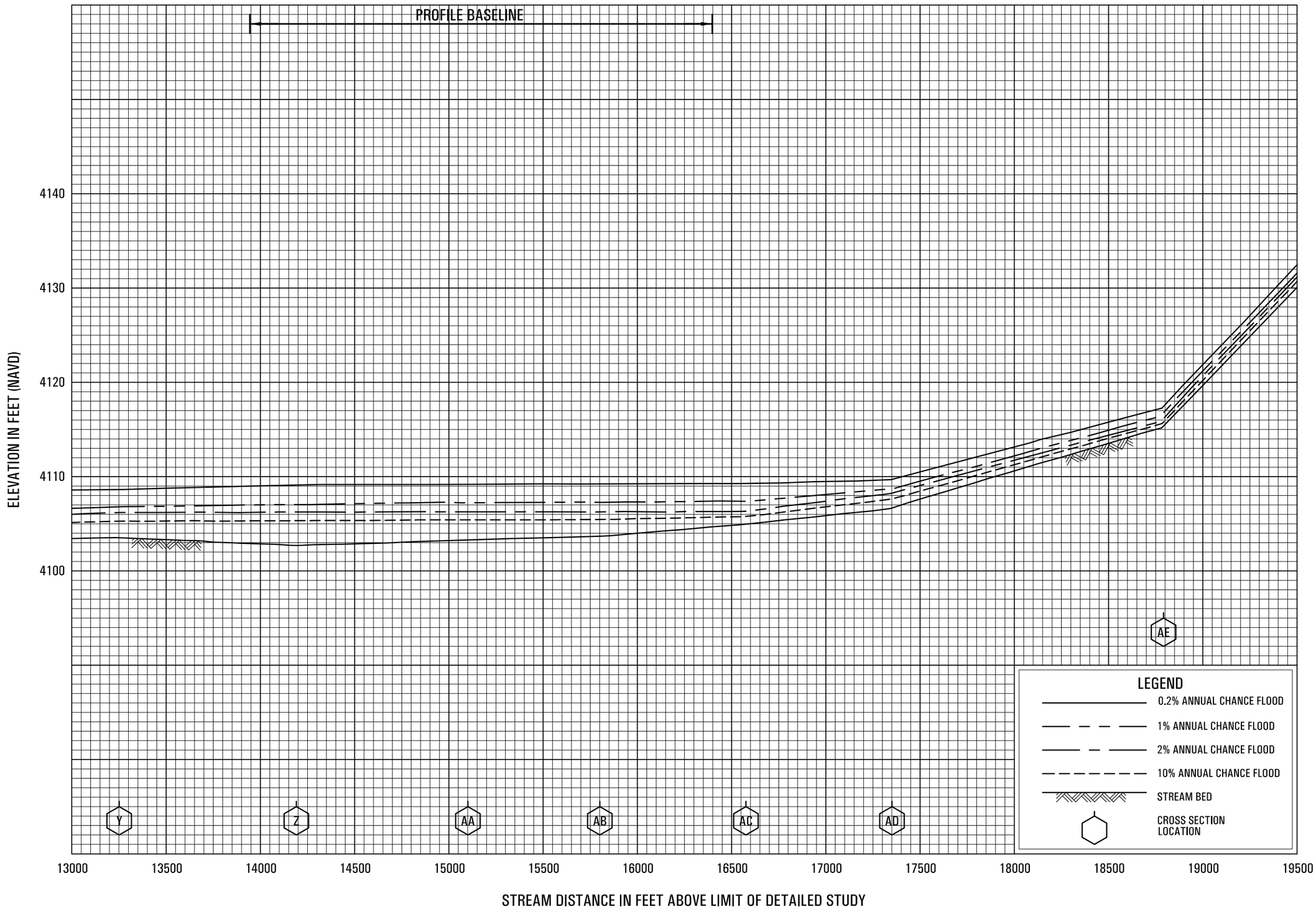

FLOOD PROFILES

UPPER SYCAMORE CREEK

FEDERAL EMERGENCY MANAGEMENT AGENCY

KERN COUNTY, CA

AND INCORPORATED AREAS

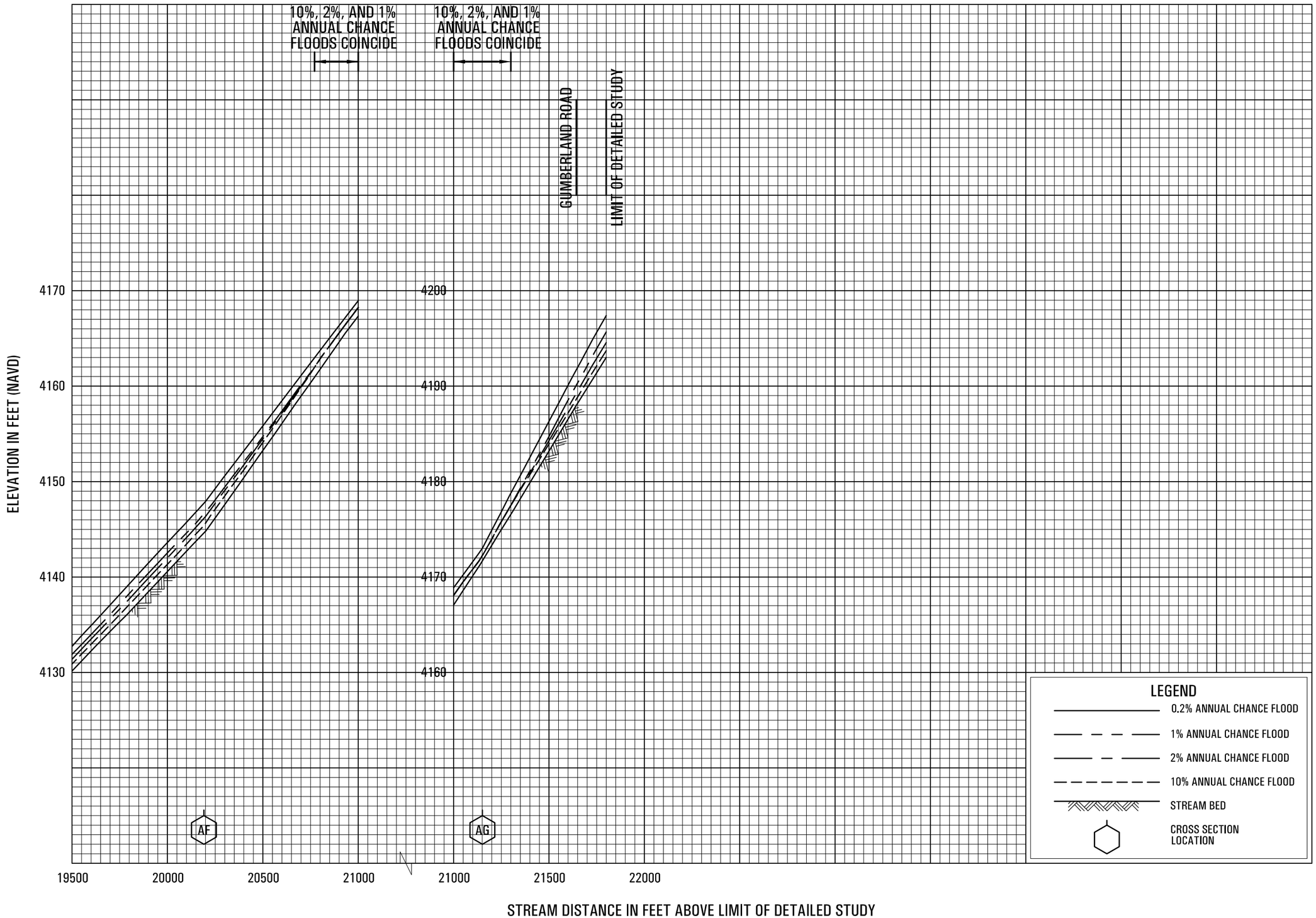

FLOOD PROFILES

UPPER SYCAMORE CREEK

FEDERAL EMERGENCY MANAGEMENT AGENCY

KERN COUNTY, CA

AND INCORPORATED AREAS

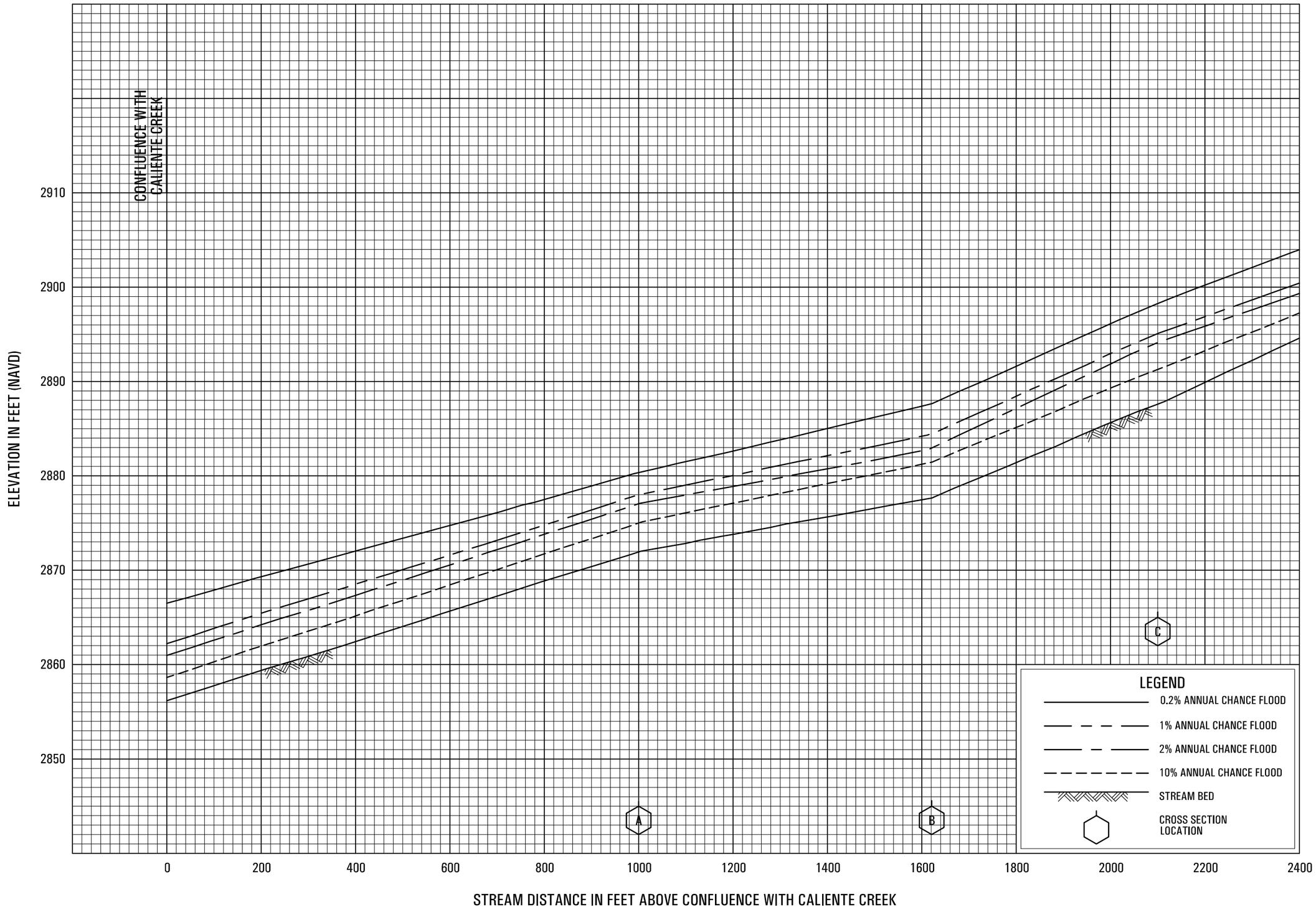

FLOOD PROFILES

WEAVER CREEK

FEDERAL EMERGENCY MANAGEMENT AGENCY

KERN COUNTY, CA

AND INCORPORATED AREAS

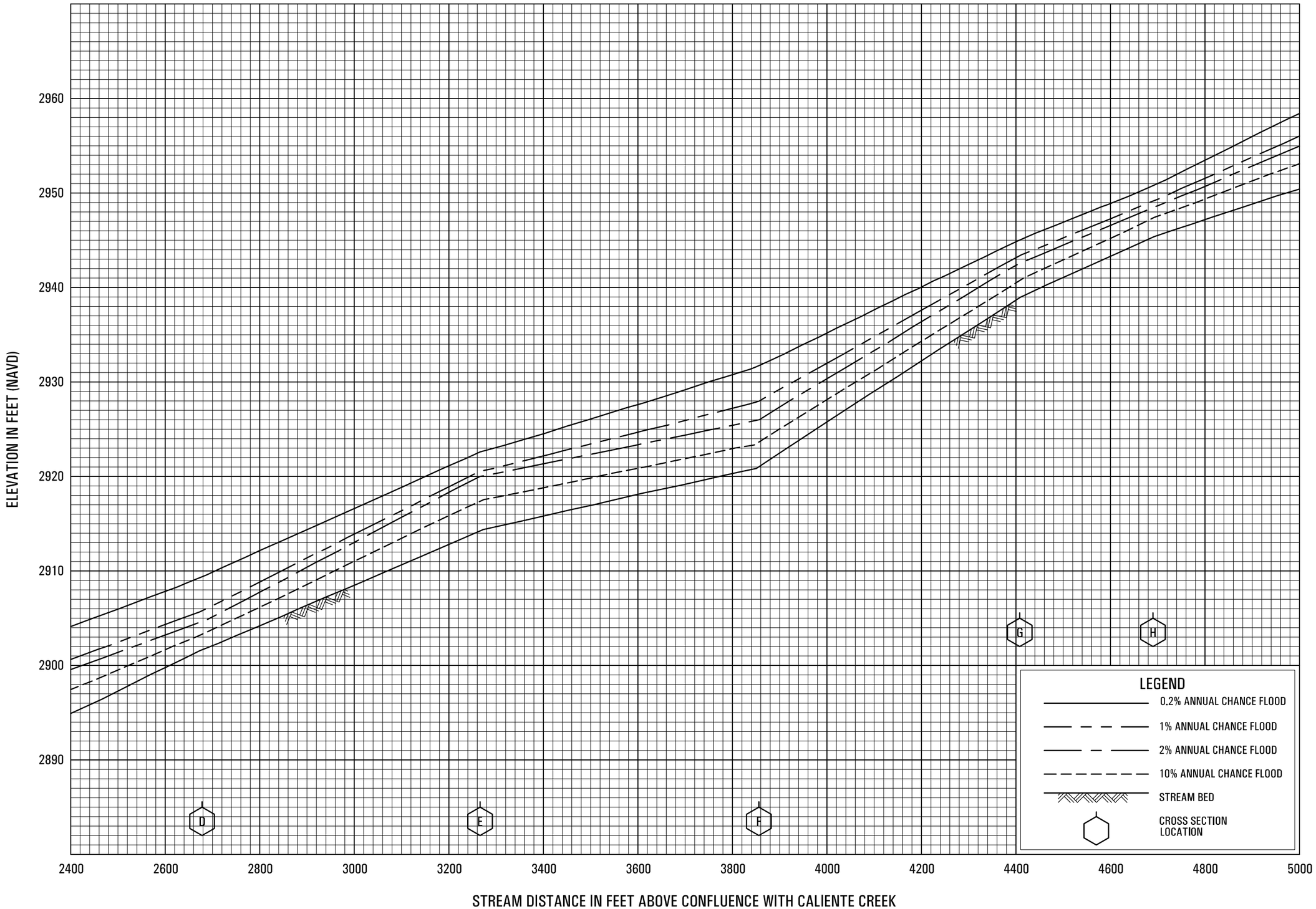

FLOOD PROFILES

WEAVER CREEK

FEDERAL EMERGENCY MANAGEMENT AGENCY

KERN COUNTY, CA

AND INCORPORATED AREAS

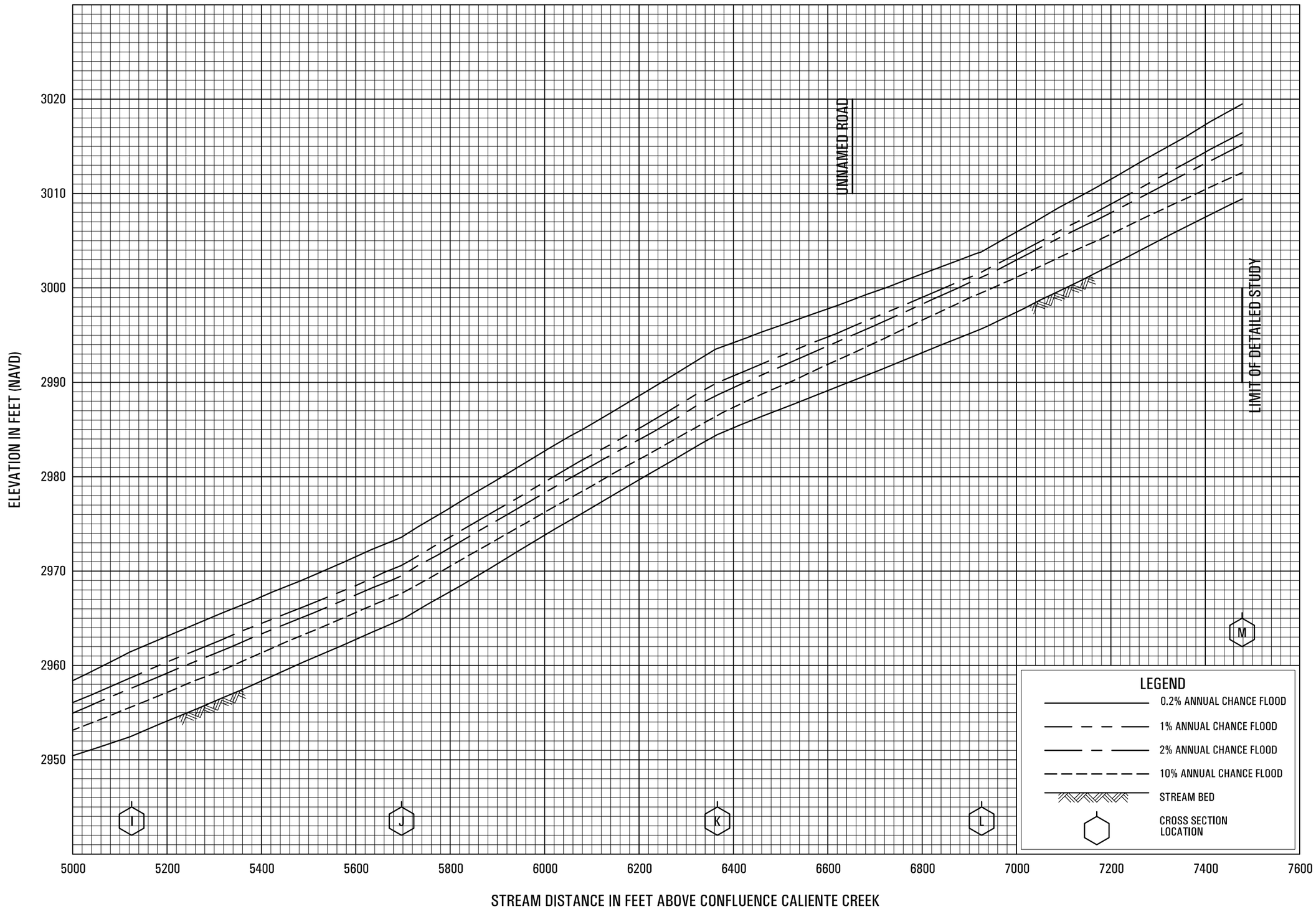

FLOOD PROFILES

WEAVER CREEK

FEDERAL EMERGENCY MANAGEMENT AGENCY

KERN COUNTY, CA

AND INCORPORATED AREAS